SAN FRANCISCO
DBI
DEPARTMENT OF
BUILDING INSPECTION
OFFICIAL COPY

Vol #9

②

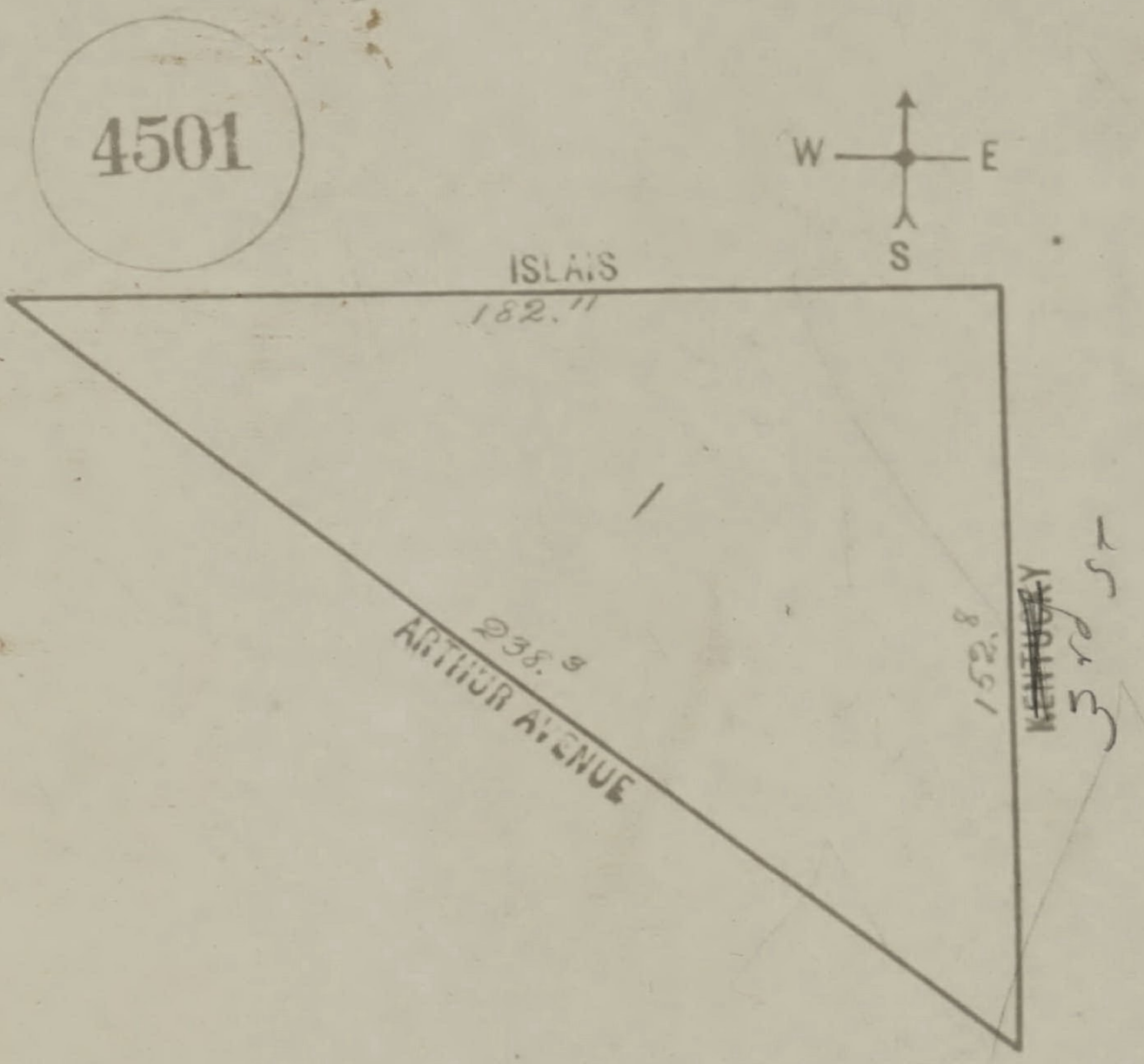
4501
W
E
S
ISLAIS
182.11
ARTHUR AVENUE
238.9
152.8
~~KENTUCKY~~
3rd St

SAN FRANCISCO DEPARTMENT OF BUILDING INSPECTION
OFFICIAL COPY

Part of New Block 4502 A

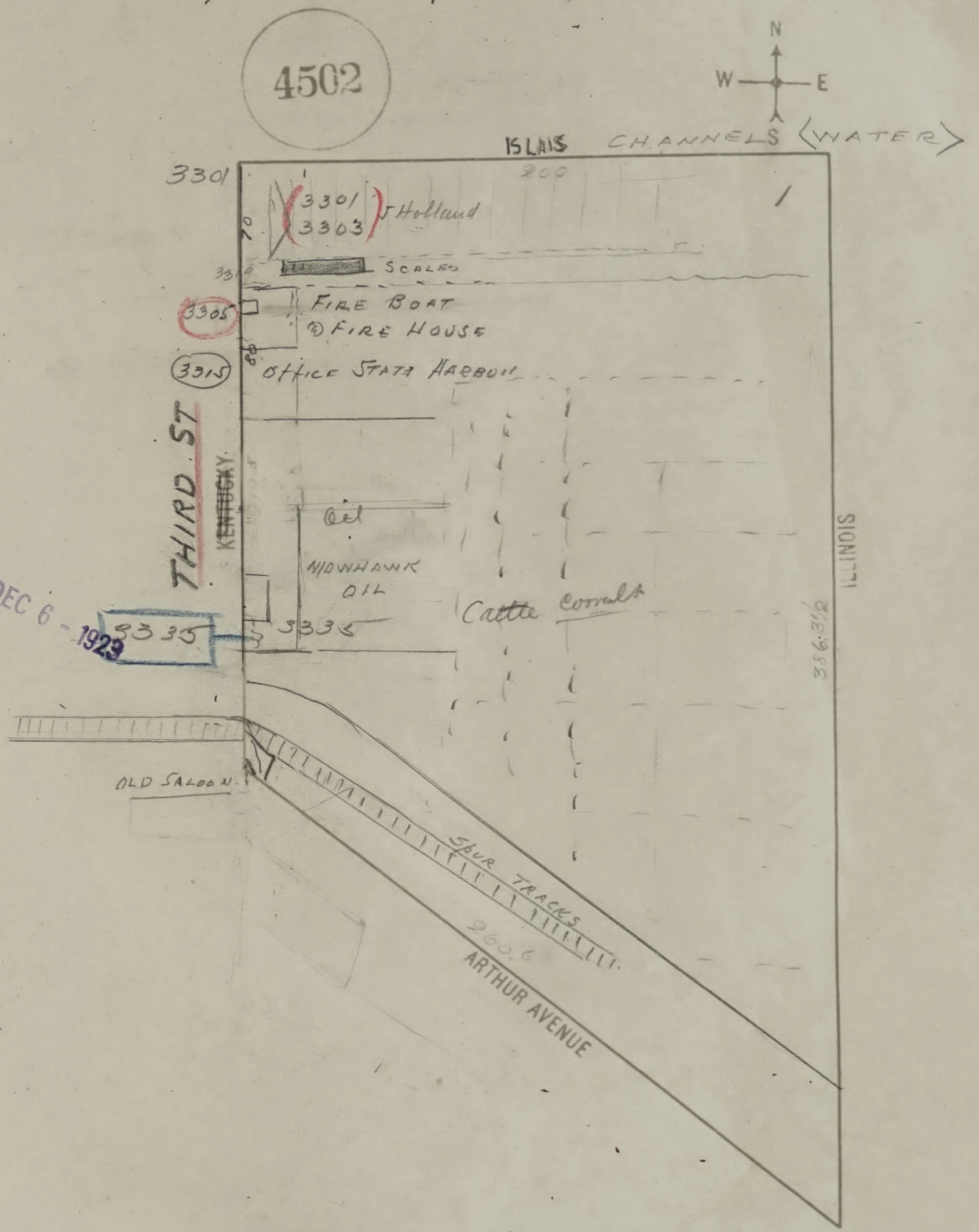
4502
N
W
E
S
ISLAIS CHANNELS (WATER)
200
3301
3301
3303
J Holland
70
3319
SCALES
3305
FIRE BOAT
FIRE HOUSE
80
3315
Office State Harbor
THIRD ST
~~KENTUCKY~~
Oil
MOWHAWK OIL
3335
3335
Cattle Corrals
ILLINOIS
356:3½
OLD SALOON
SPUR TRACKS
260.6
ARTHUR AVENUE

DEC 6 - 1923


4503
N
W
E
S
ISLAIS
200
1
ILLINOIS
400
MICHIGAN
400
200
AMADOR


4504
N
W
E
S
ISLAIS
200
1
MICHIGAN
400
400
GEORGIA
200
AMADOR


4505
N
W
E
S
ISLAIS
200
1
GEORGIA
400
400
LOUISIANA
200
AMADOR


4506
N
W
E
S
ISLAIS
200
1
LOUISIANA
400
MARYLAND
400
200
AMADOR


4507
N
W
E
S
ISLAIS
200
1
MARYLAND
400
400
DELAWARE
200
AMADOR

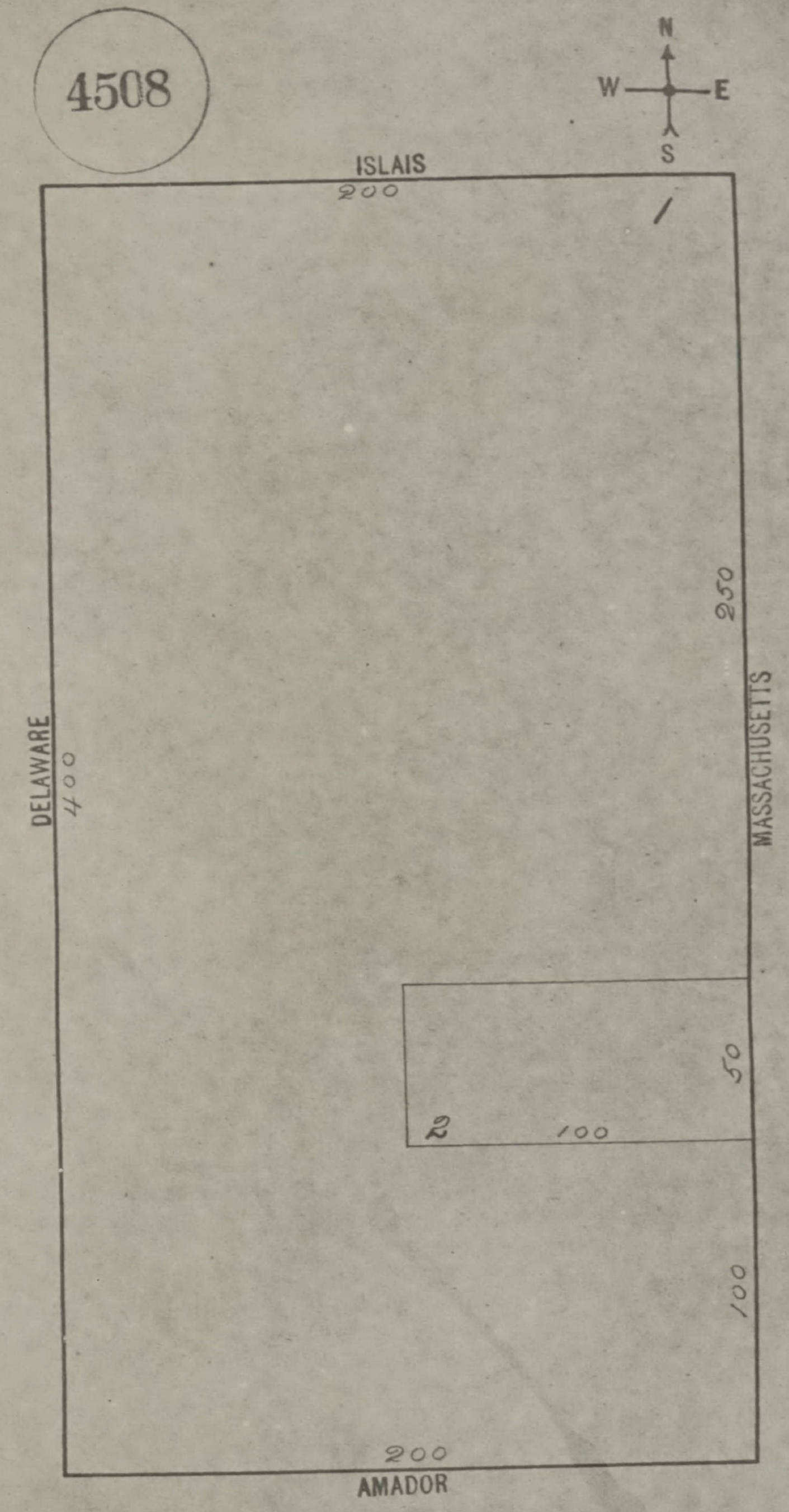
4508
N
W
E
S
ISLAIS
200
1
DELAWARE
400
MASSACHUSETTS
250
50
2
100
100
200
AMADOR

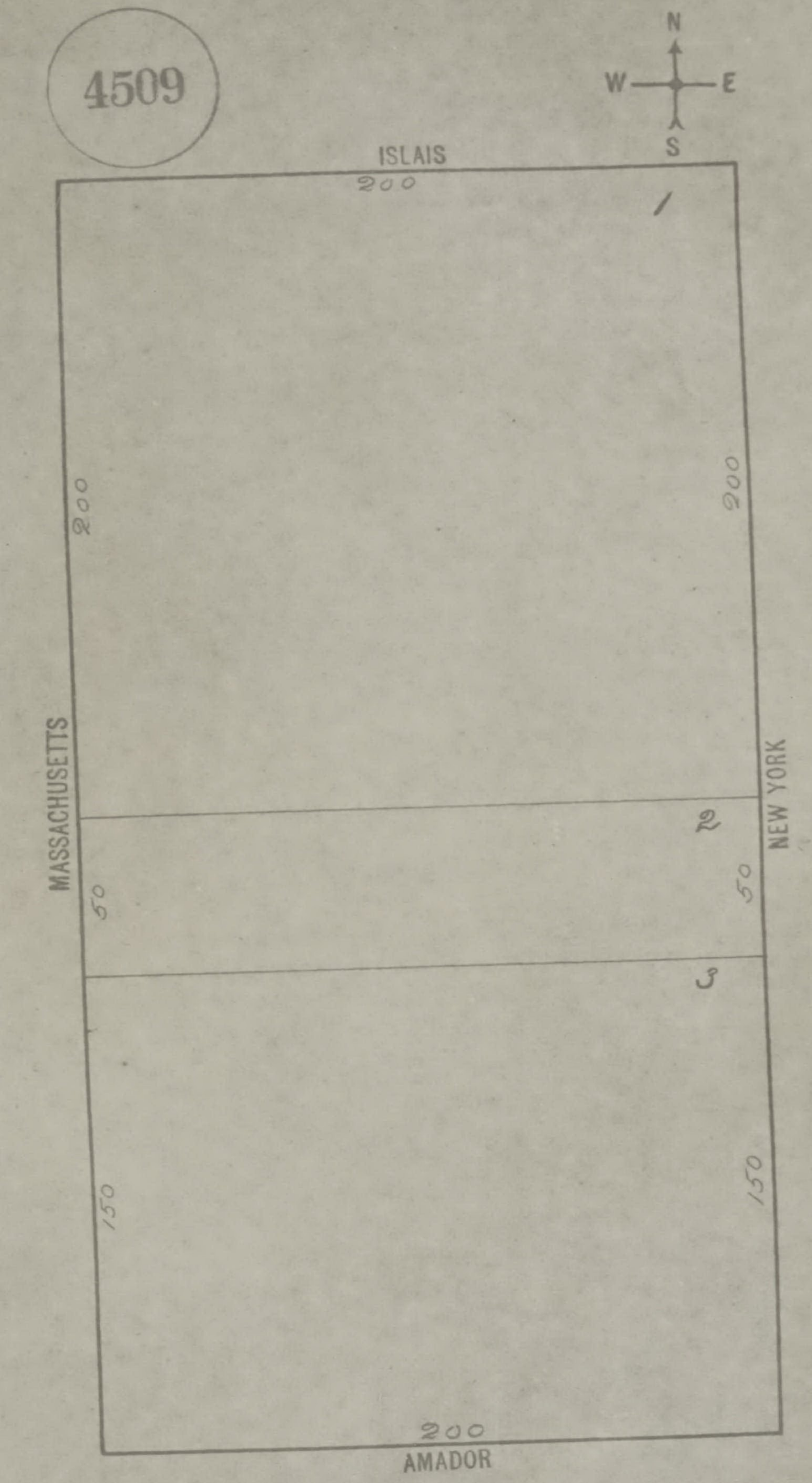
4509
N
W
E
S
ISLAIS
200
1
MASSACHUSETTS
200
50
150
NEW YORK
200
2
50
3
150
200
AMADOR


4510
N
W
E
S
ISLAIS
200
1
NEW YORK
400
400
OKLAHOMA
200
AMADOR

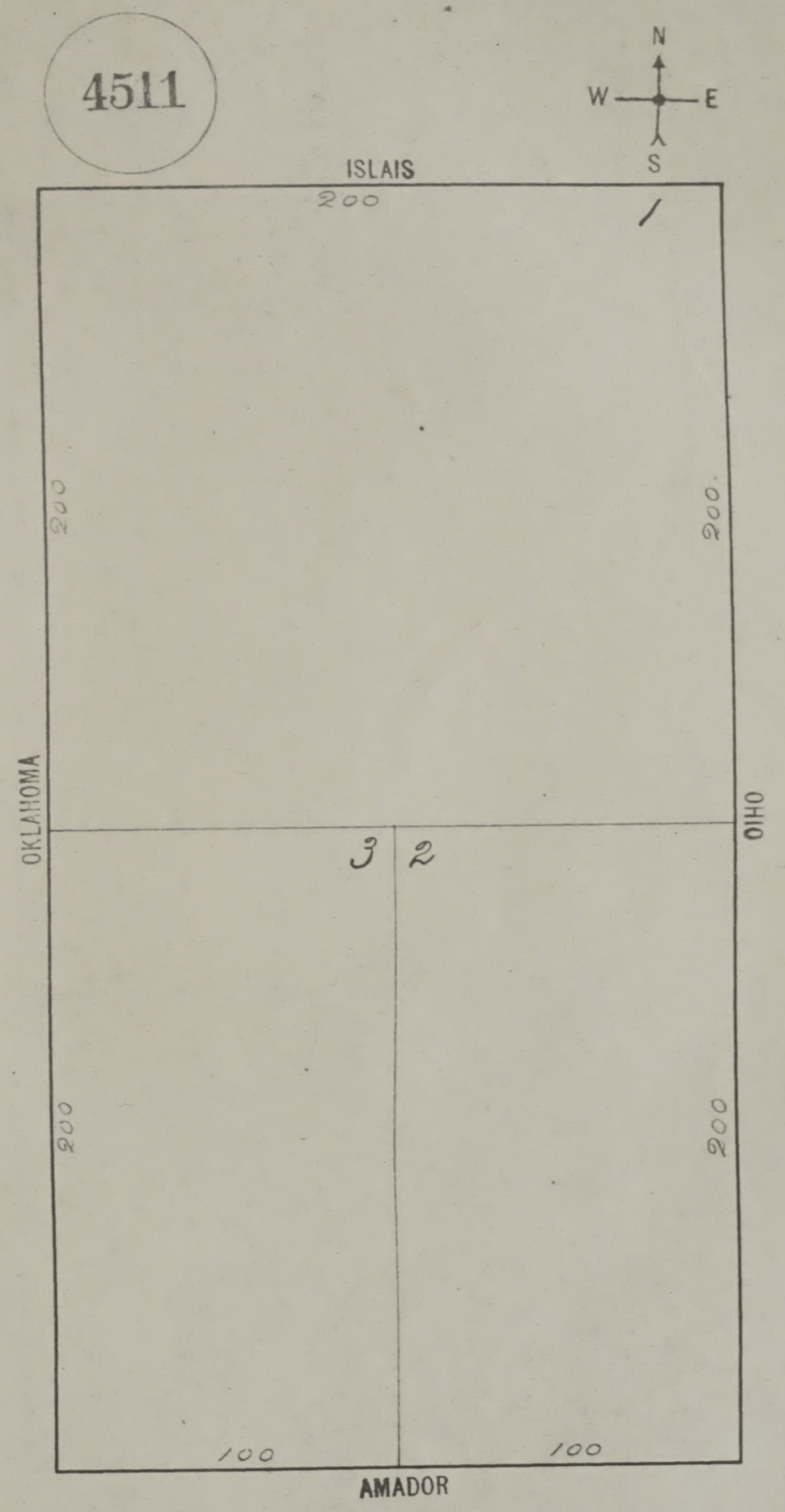
4511
N
W
E
S
ISLAIS
200
1
OKLAHOMA
200
200
OHIO
200.
3
2
200
200
100
100
AMADOR

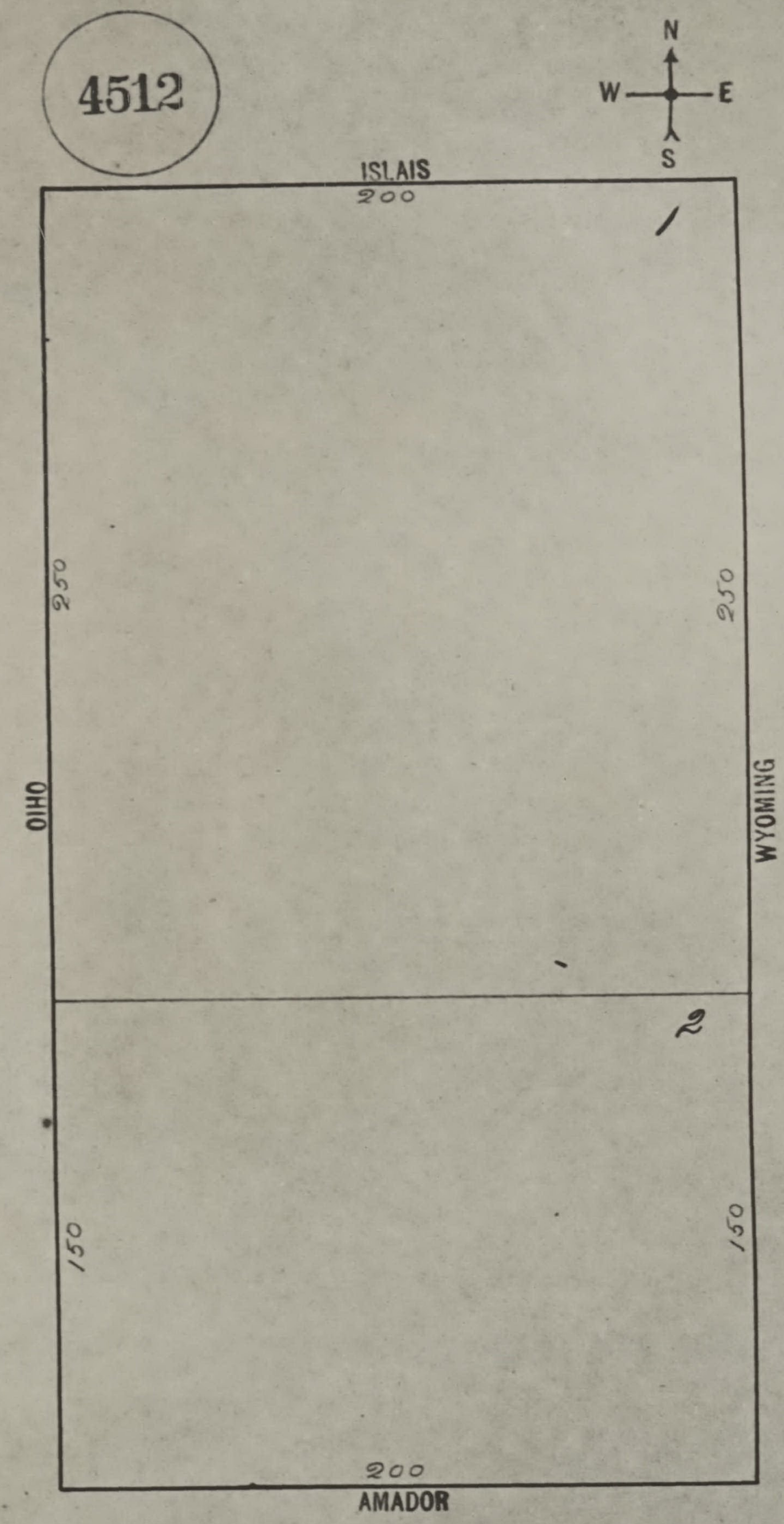
4512
N
W
E
S
ISLAIS
200
1
250
OHIO
250
WYOMING
2
150
150
200
AMADOR

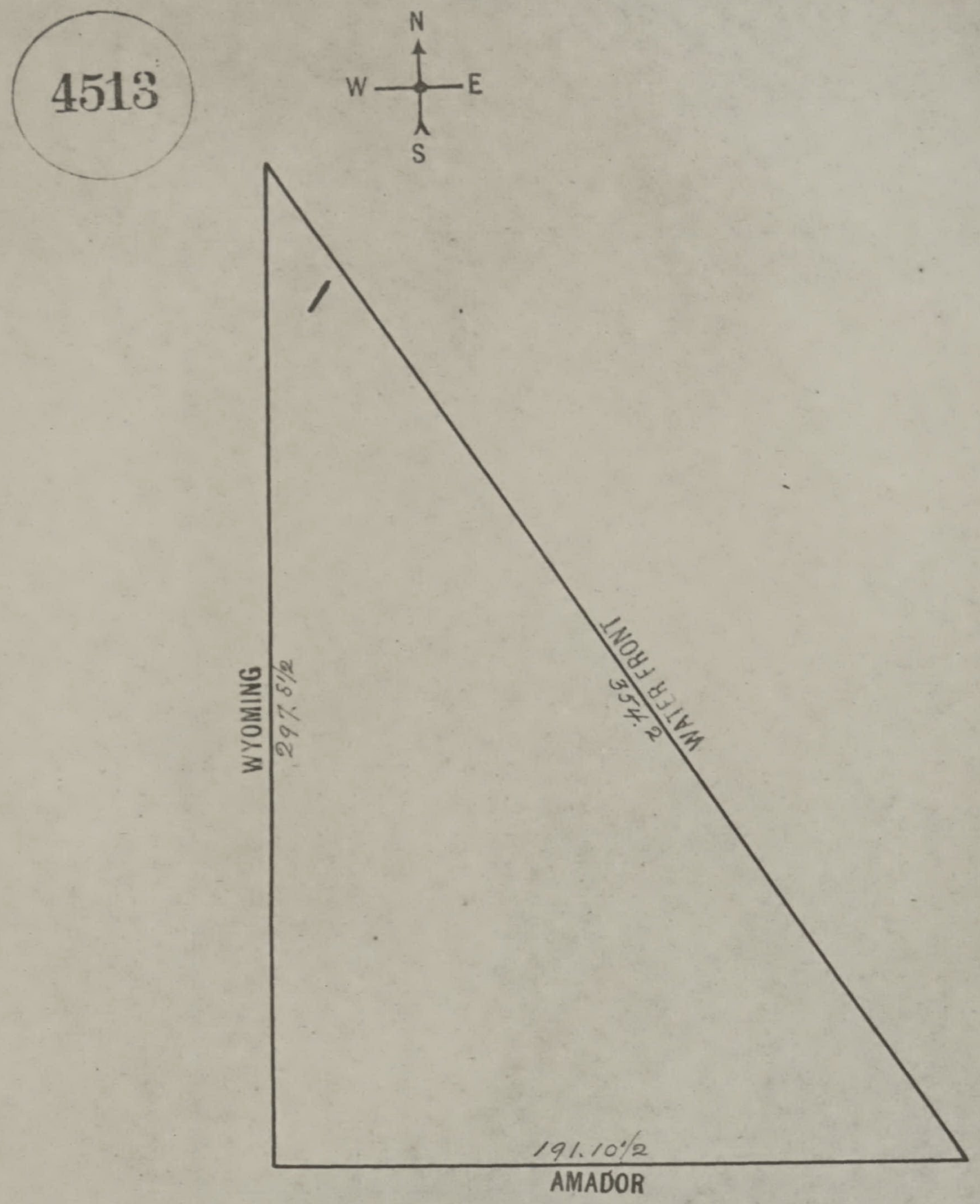
4513
N
W
E
S
1
WYOMING
297.5½
WATER FRONT
354.2
191.10½
AMADOR

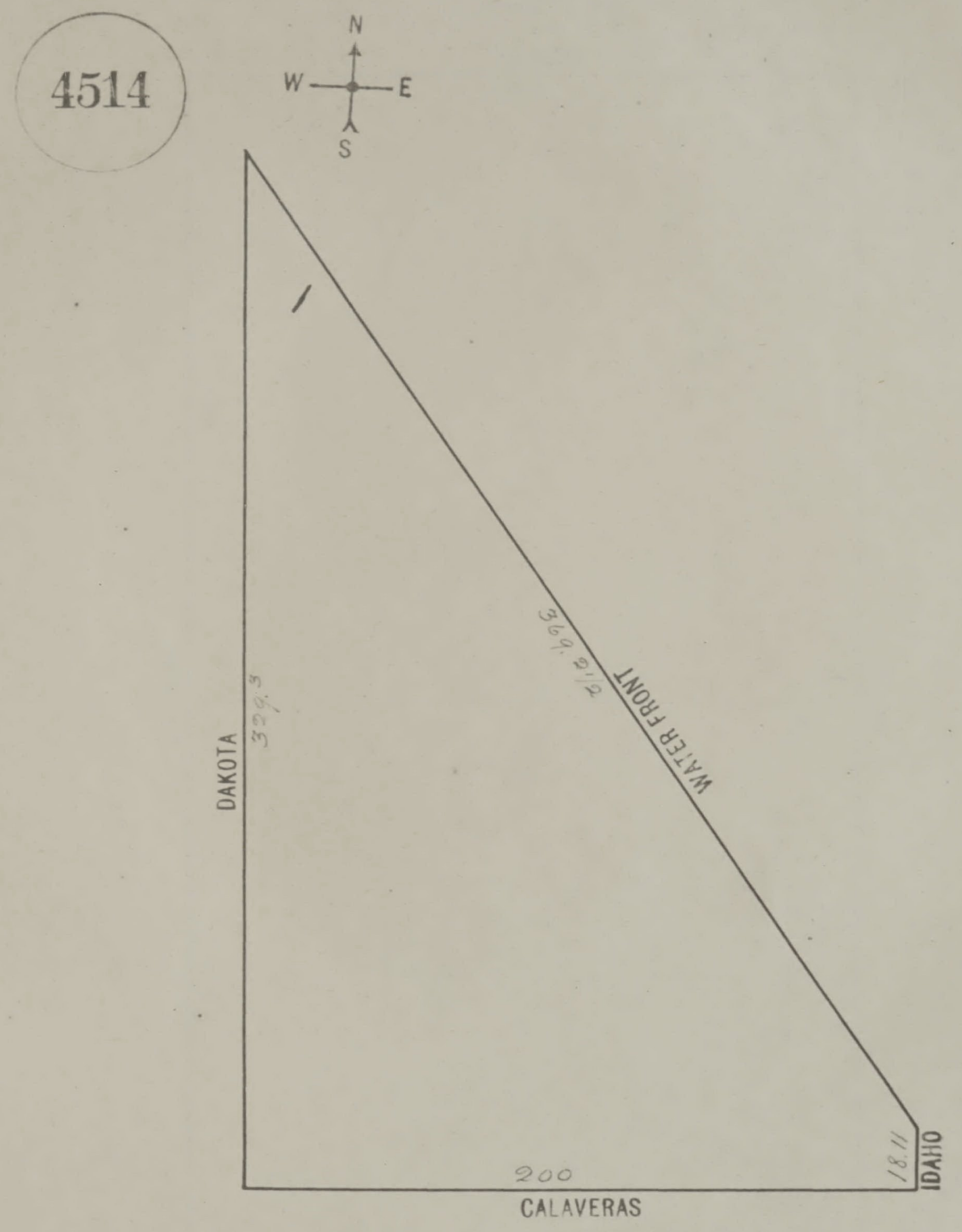
4514
N
W
E
S
1
DAKOTA
329.3
WATER FRONT
369.2 1/2
200
CALAVERAS
18.11
IDAHO


4515
N
W
E
S
AMADOR
200
1
200
200
WYOMING
DAKOTA
2
200
200
200
CALAVERAS


4516
N
W
E
S
AMADOR
200
1
OHIO
400
WYOMING
400
200
CALAVERAS


4517
N
W
E
S
AMADOR
200
1
OKLAHOMA
400
OHIO
400
200
CALAVERAS


4518
N
W
E
S
AMADOR
200
NEW YORK
400
400
OKLAHOMA
200
CALAVERAS


4519
N
W
E
S
AMADOR
200
MASSACHUSETTS
400
400
NEW YORK
200
CALAVERAS

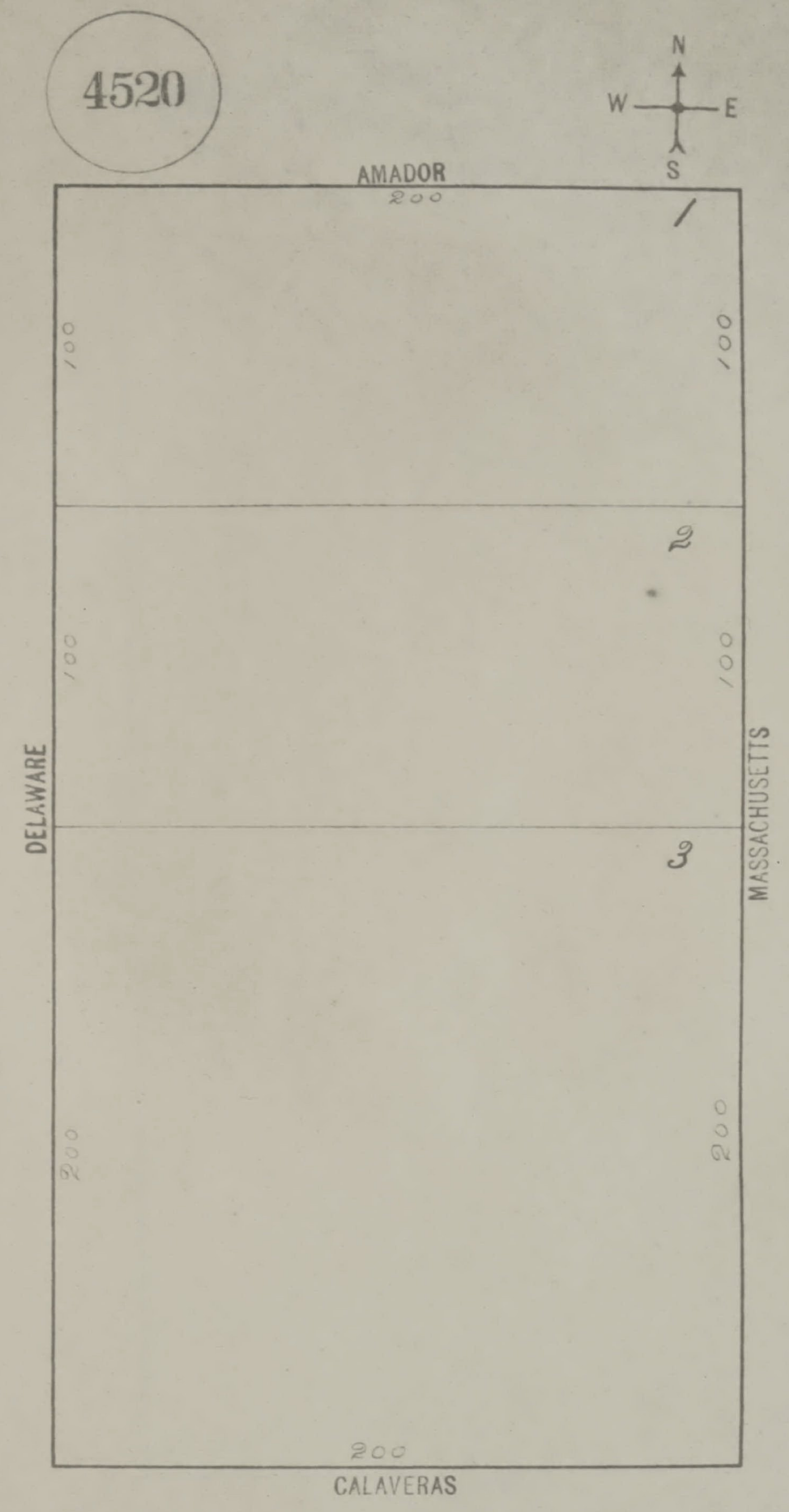
4520
N
W
E
S
AMADOR
200
1
100
100
2
100
100
DELAWARE
MASSACHUSETTS
3
200
200
200
CALAVERAS

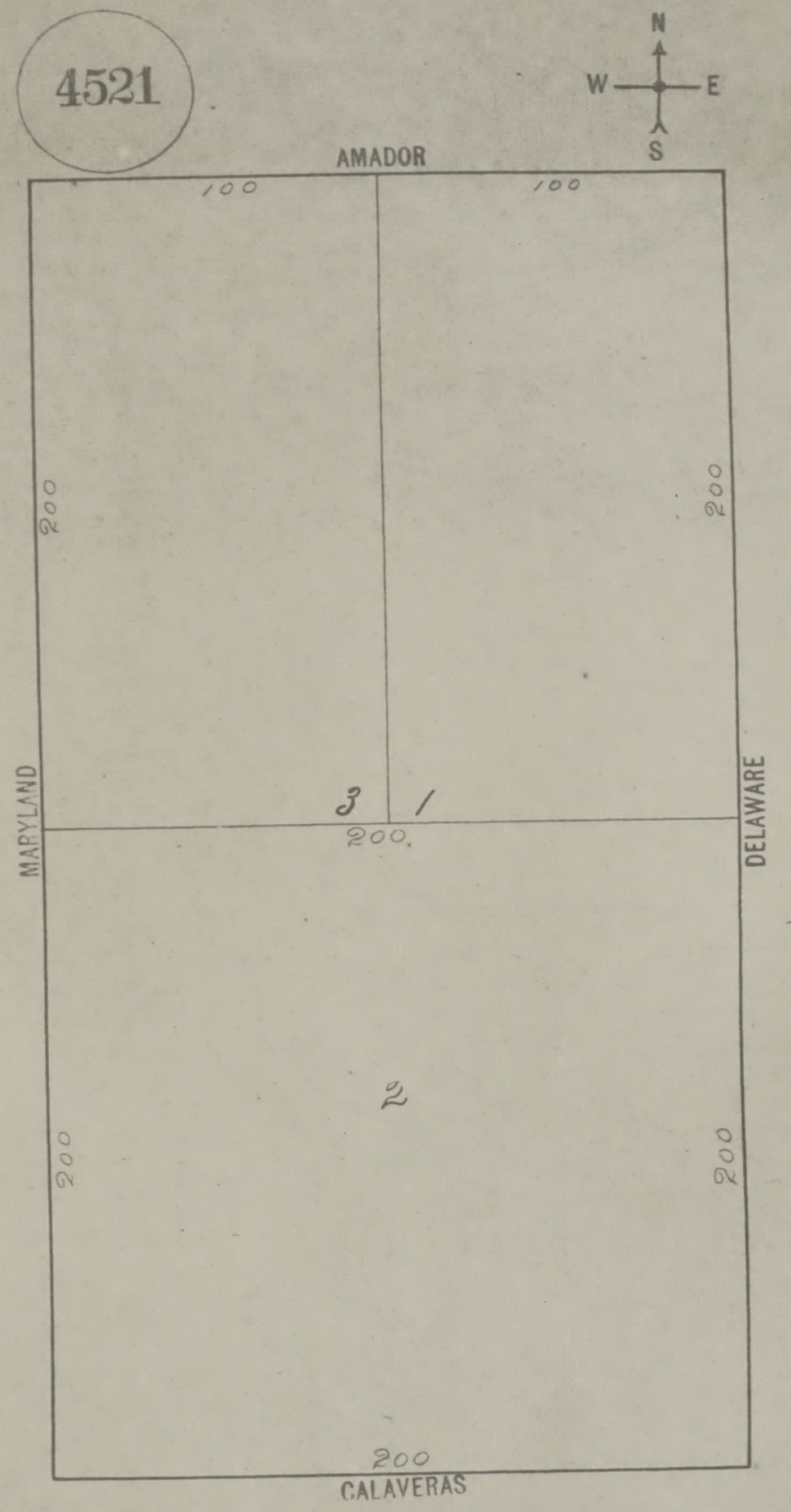
4521
N
W
E
S
AMADOR
100
100
200
200
MARYLAND
3
1
200
DELAWARE
2
200
200
200
CALAVERAS

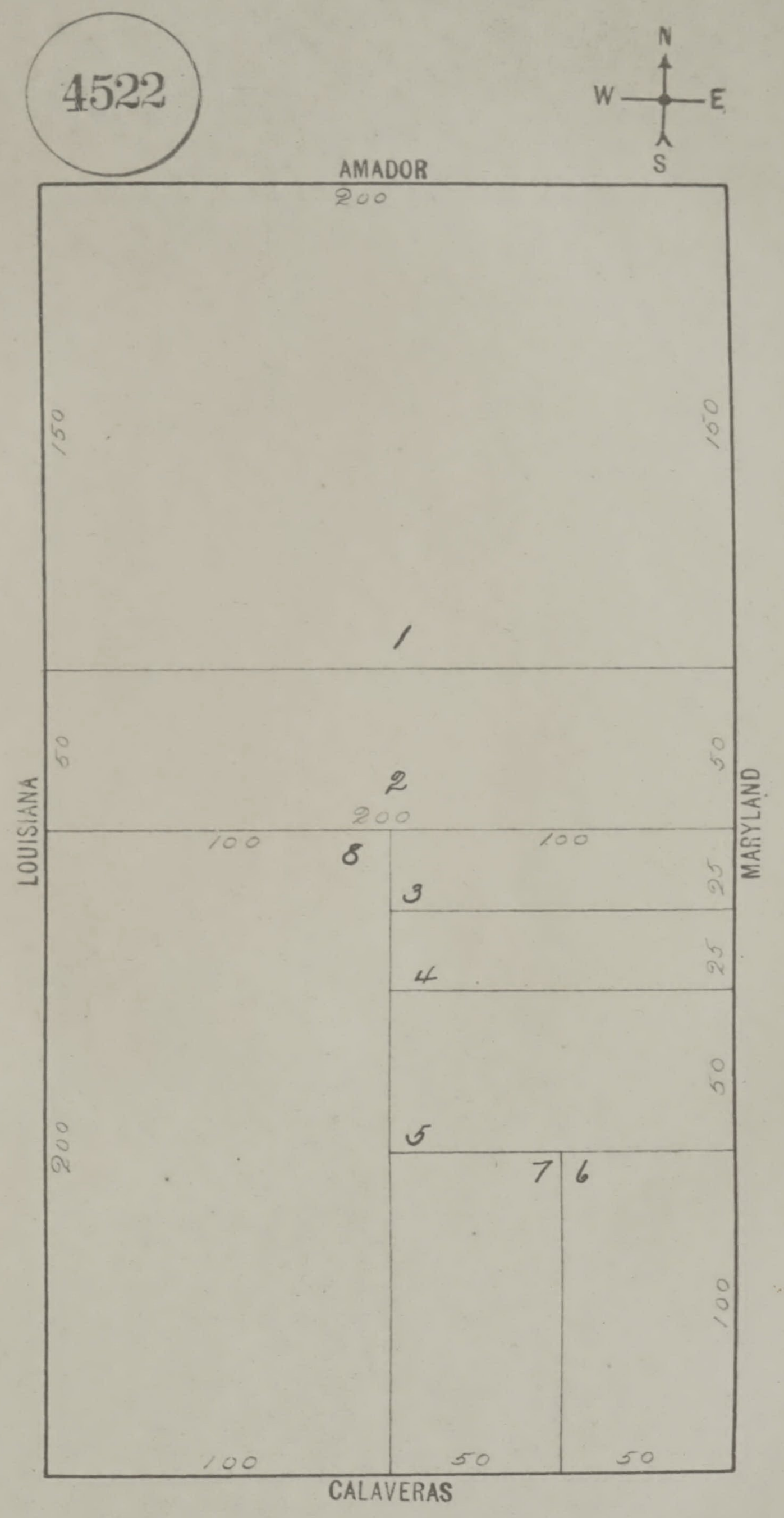
4522
N
W
E
S
AMADOR
200
150
150
1
50
50
2
200
LOUISIANA
MARYLAND
100
8
100
3
25
4
25
5
50
200
7
6
100
100
50
50
CALAVERAS

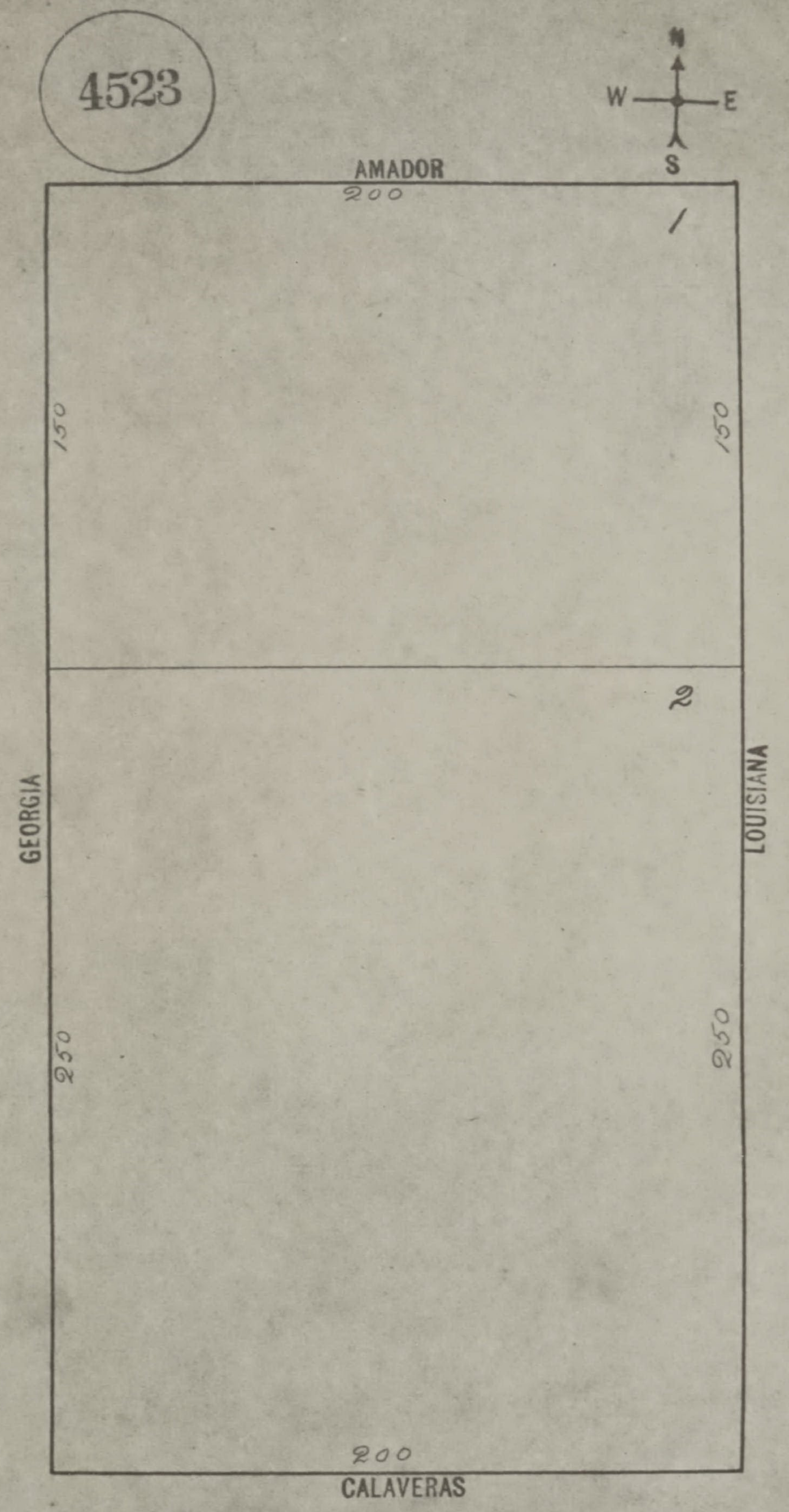
4523
N
W
E
S
AMADOR
200
1
150
150
2
GEORGIA
LOUISIANA
250
250
200
CALAVERAS

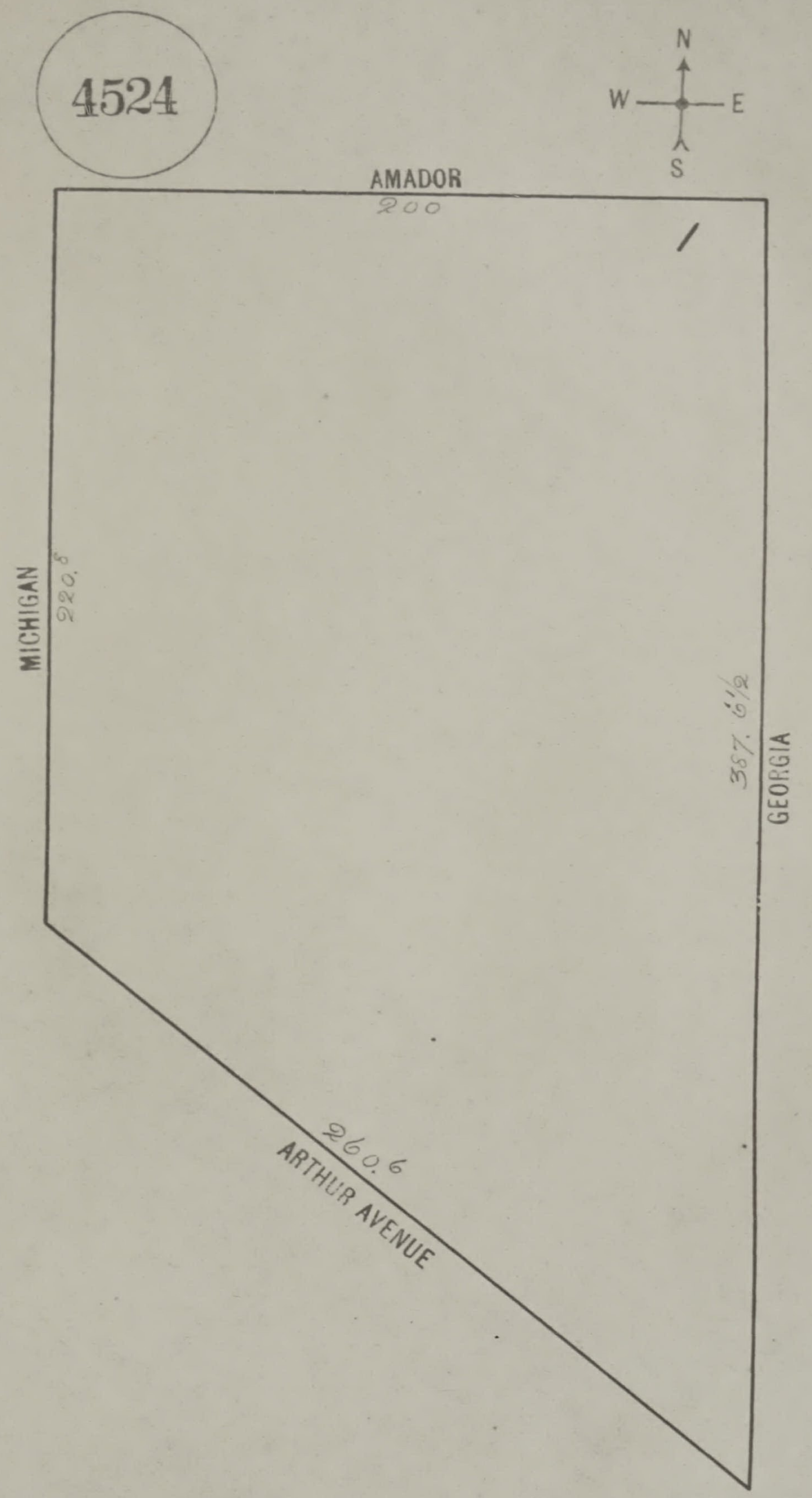
4524
N
W
E
S
AMADOR
200
1
MICHIGAN
220.5
GEORGIA
357.6½
260.6
ARTHUR AVENUE

SAN FRANCISCO DEPARTMENT OF BUILDING INSPECTION
OFFICIAL COPY

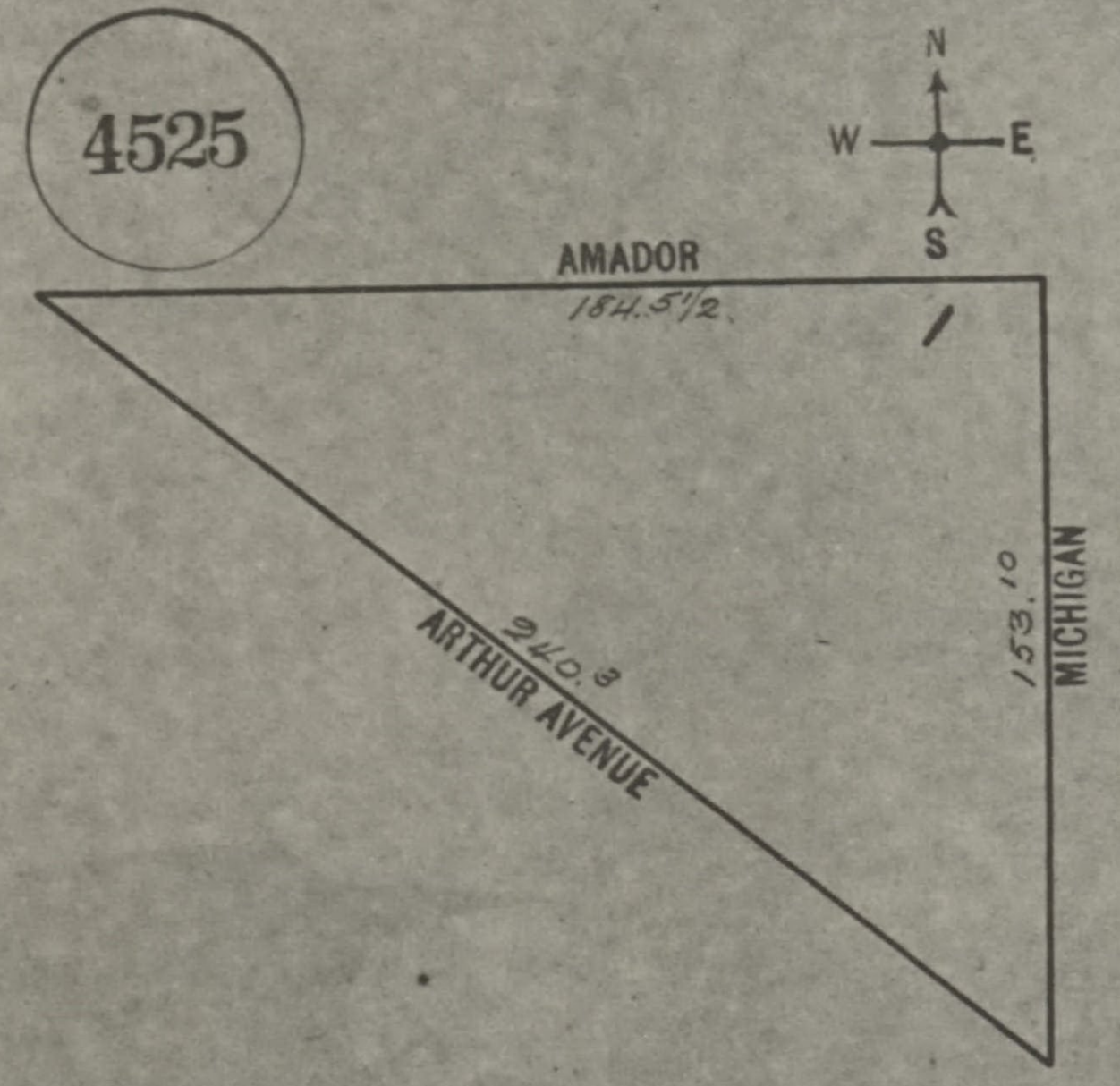
4525
N
W
E
S
AMADOR
184.5½
1
ARTHUR AVENUE
240.8
MICHIGAN
153.10

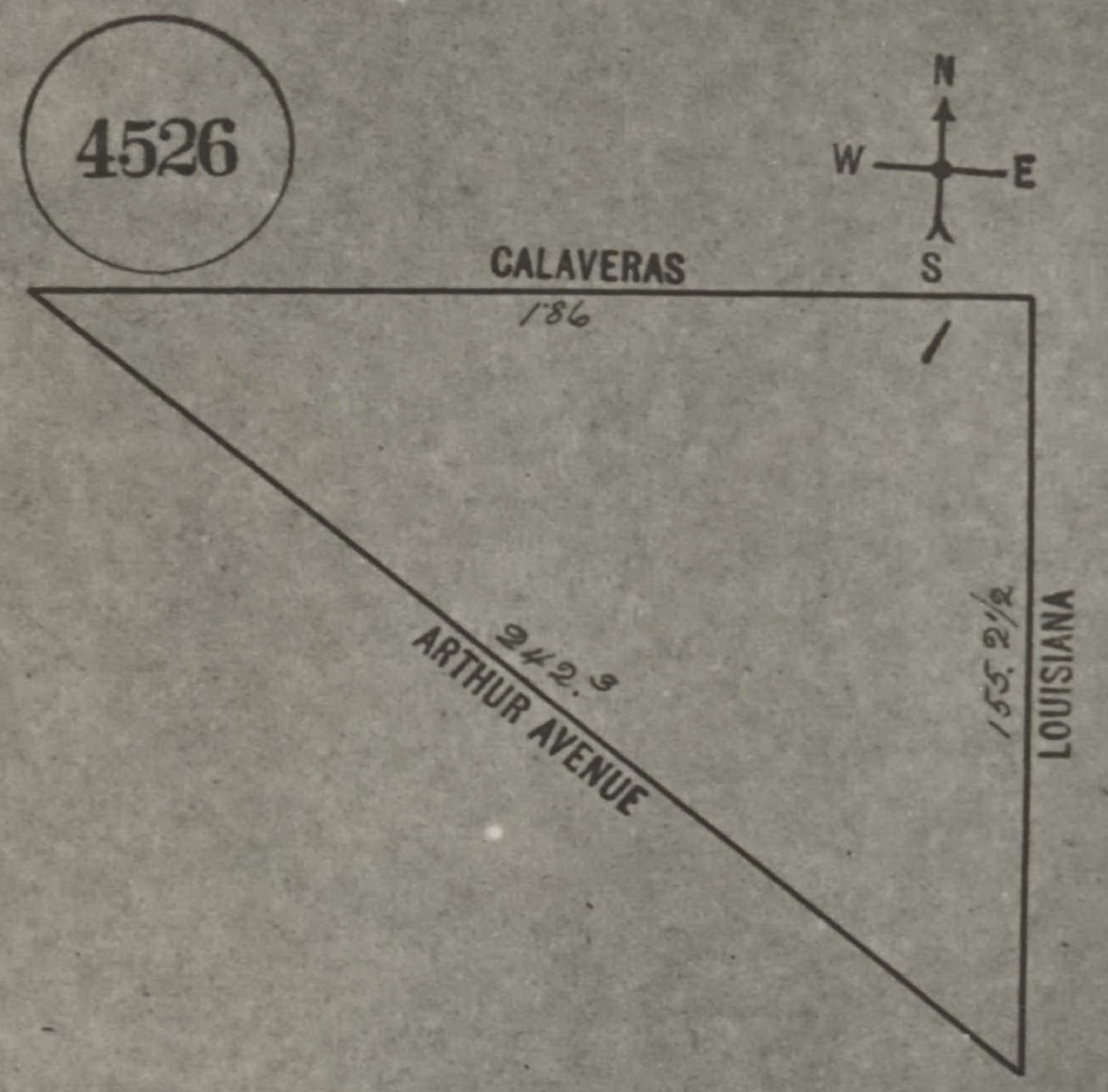
4526
N
W
E
S
CALAVERAS
186
1
LOUISIANA
155.2½
ARTHUR AVENUE
242.9

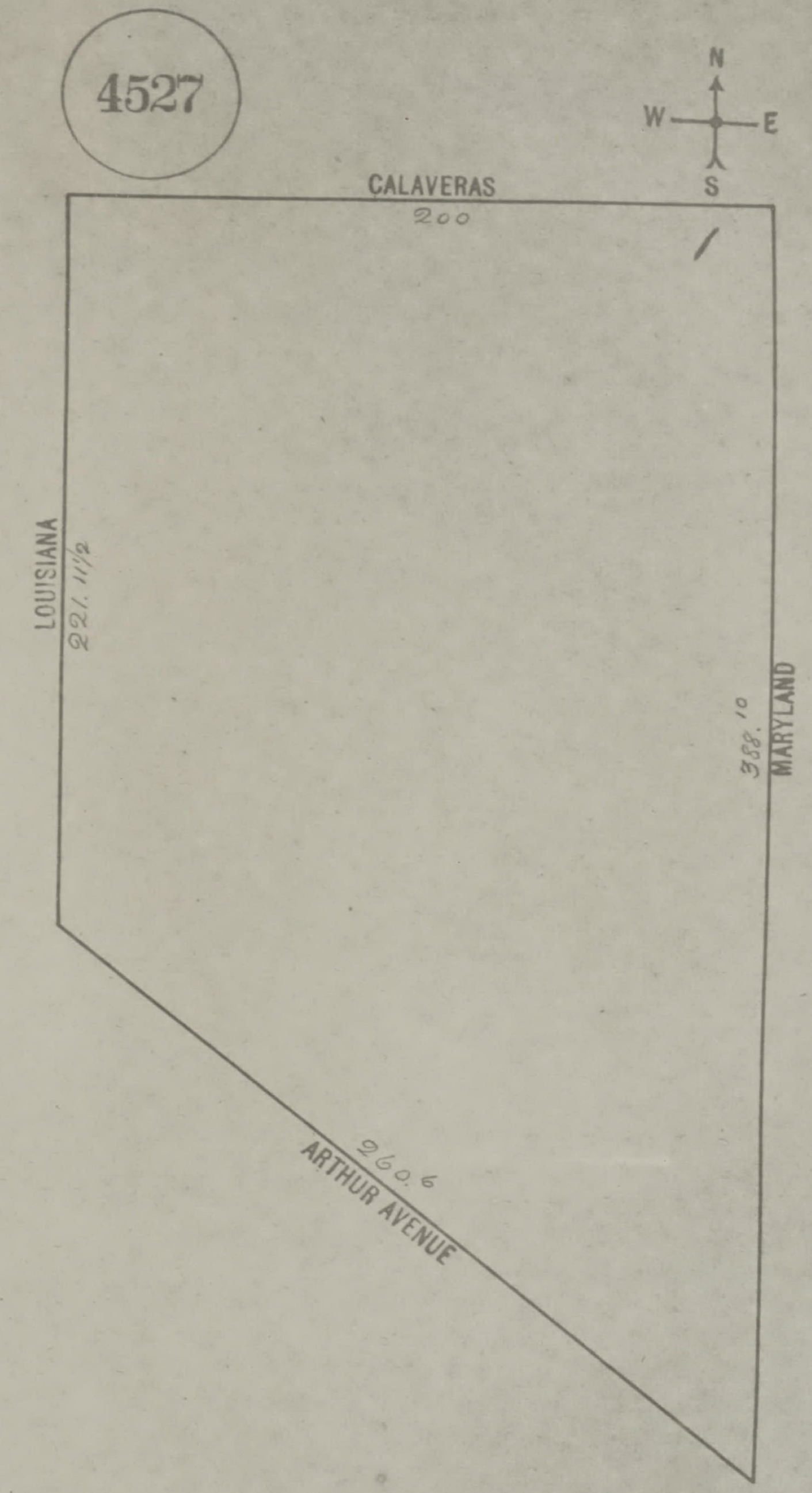
4527
N
W
E
S
CALAVERAS
200
1
LOUISIANA
221.11½
388.10
MARYLAND
260.6
ARTHUR AVENUE

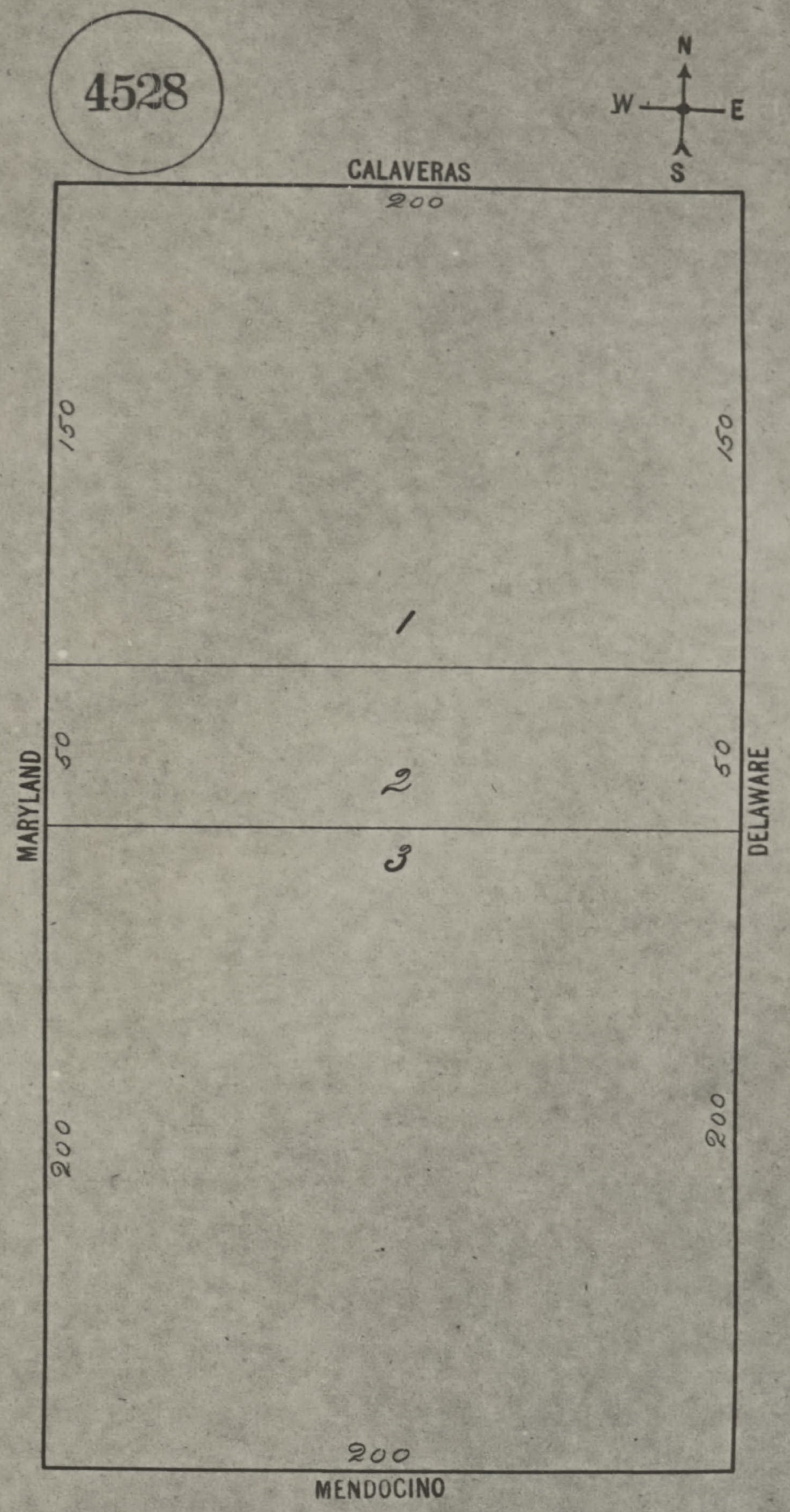
4528
N
W
E
S
CALAVERAS
200
150
150
1
MARYLAND
50
50
2
3
DELAWARE
200
200
200
MENDOCINO


4529
N
W
E
S
CALAVERAS
200
1
DELAWARE
400
MASSACHUSETTS
400
200
MENDOCINO


4530
N
W
E
S
CALAVERAS
200
1
MASSACHUSETTS
400
NEW YORK
400
200
MENDOCINO

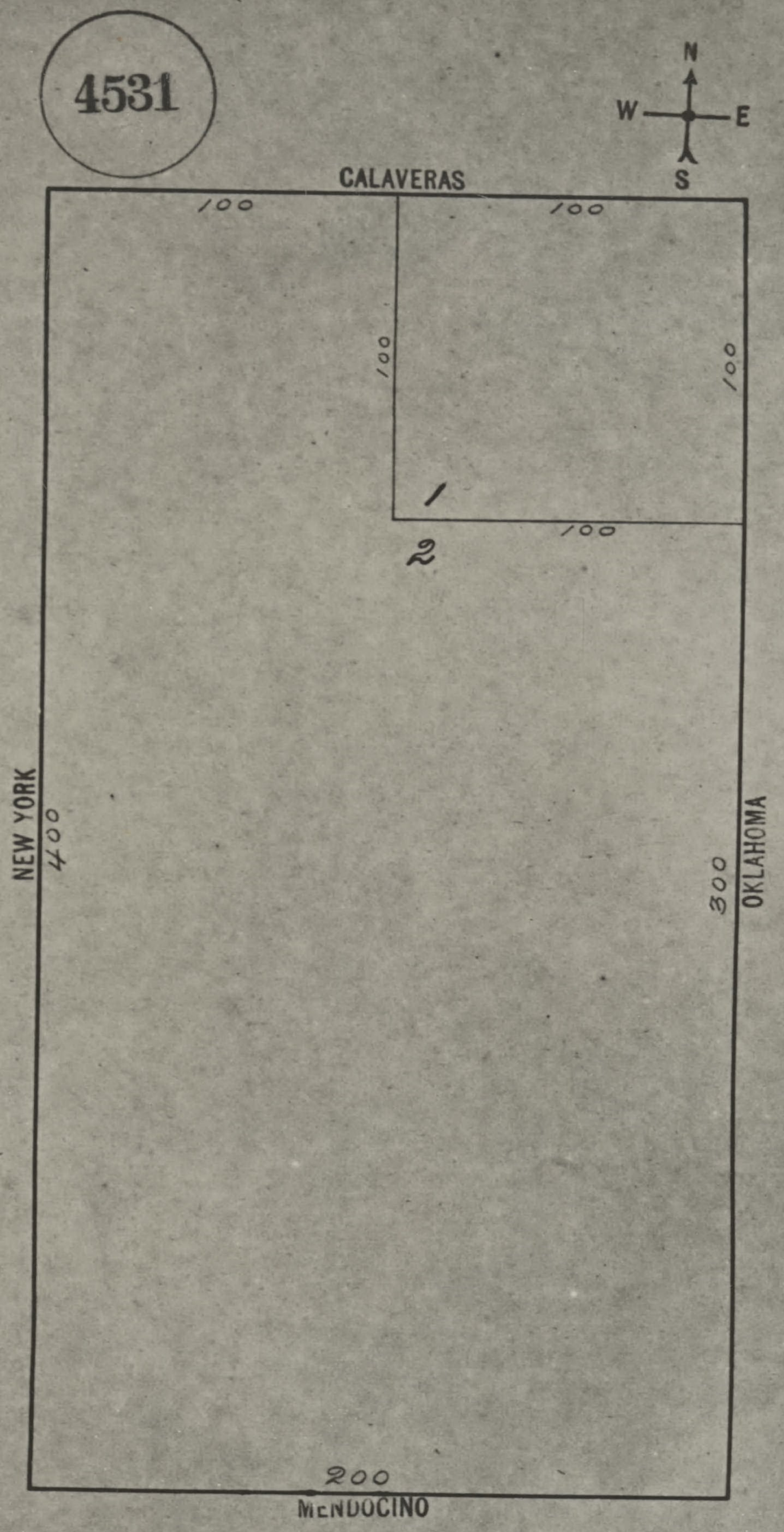
4531
N
W
E
S
CALAVERAS
100
100
100
100
1
2
100
NEW YORK
400
300
OKLAHOMA
200
MENDOCINO


4532
N
W
E
S
CALAVERAS
200
1
OKLAHOMA
400
OHIO
400
200
MENDOCINO


4533
N
W
E
S
CALAVERAS
200
1
OHIO
400
WYOMING
400
200
MENDOCINO

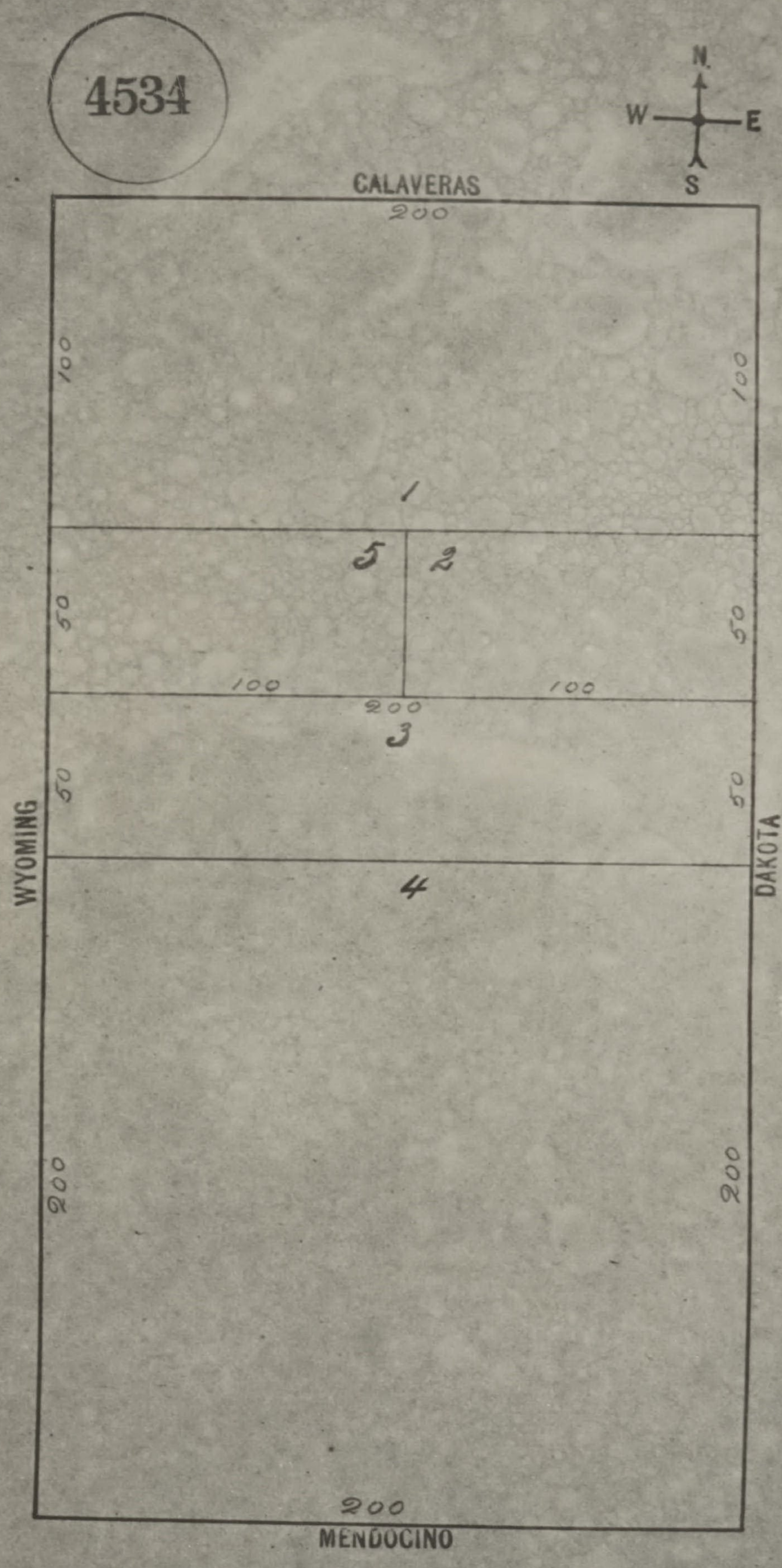
4534
N
W
E
S
CALAVERAS
200
100
100
1
5
2
50
50
100
100
200
3
50
50
4
WYOMING
DAKOTA
200
200
200
MENDOCINO


4535
N
W
E
S
CALAVERAS
200
1
DAKOTA
400
400
IDAHO
200
MENDOCINO

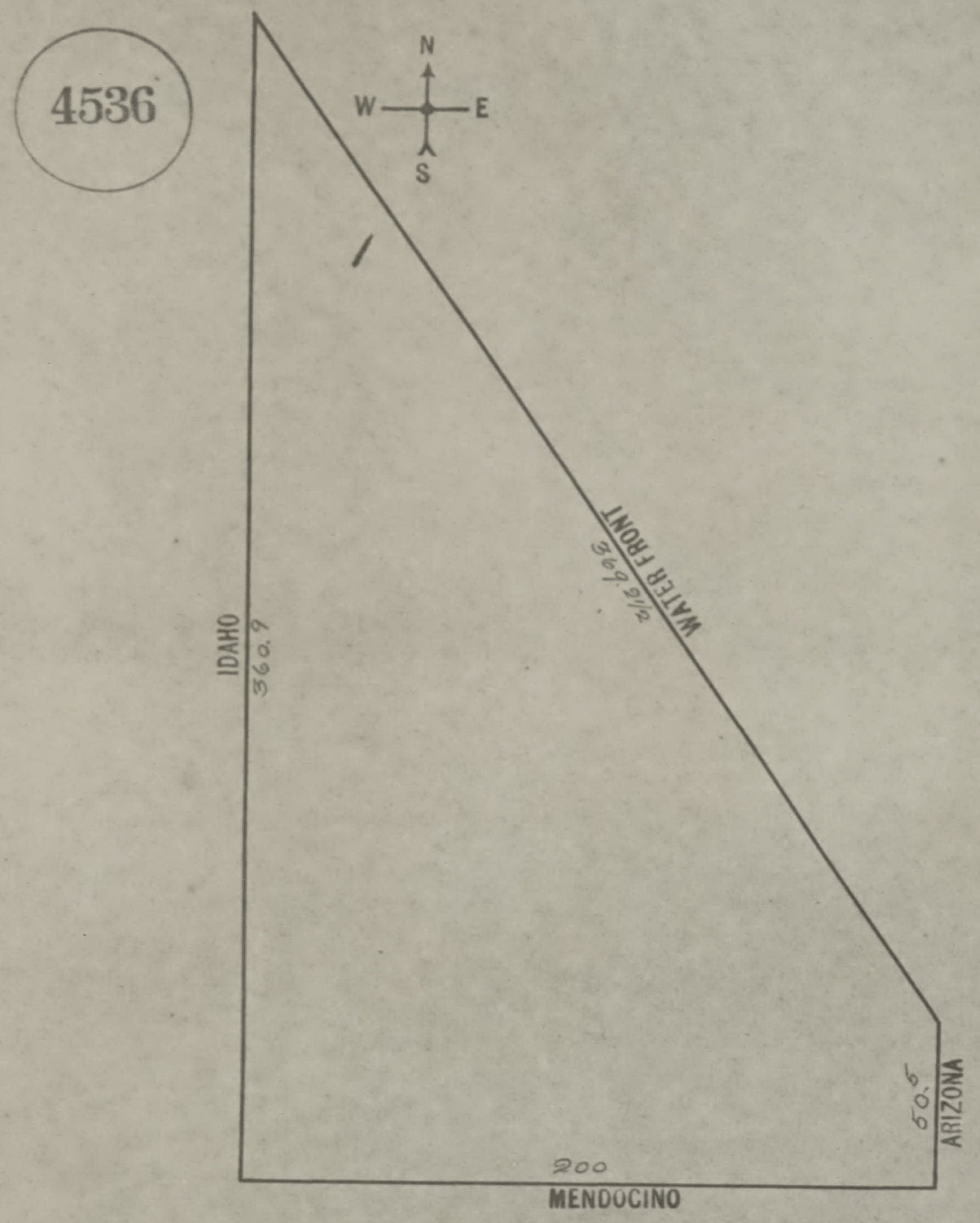
4536
N
W
E
S
1
IDAHO
360.9
WATER FRONT
369.2½
ARIZONA
50.5
200
MENDOCINO

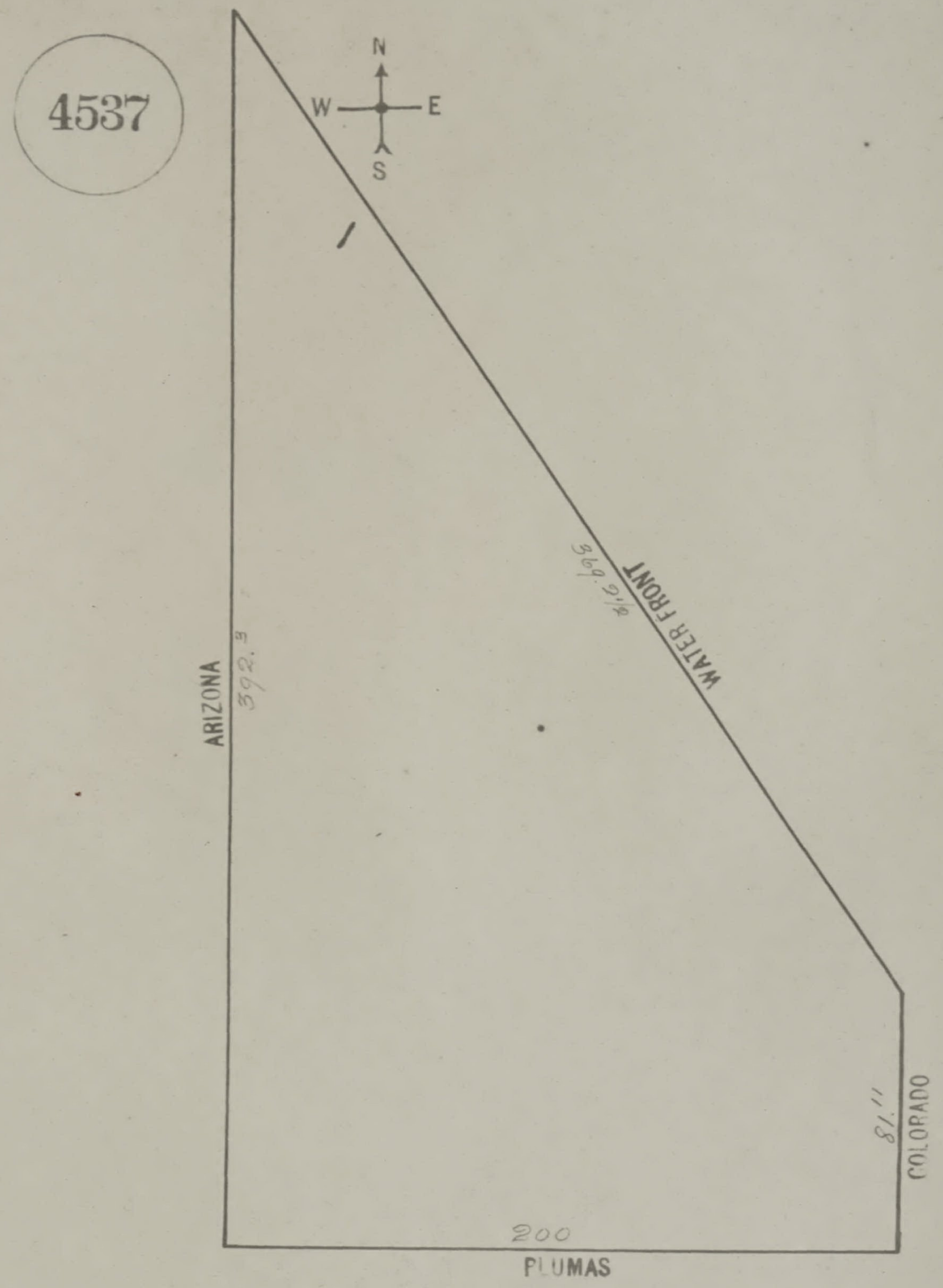
4537
N
W
E
S
1
WATER FRONT
369.9½
ARIZONA
392.3
COLORADO
81.11
200
PLUMAS

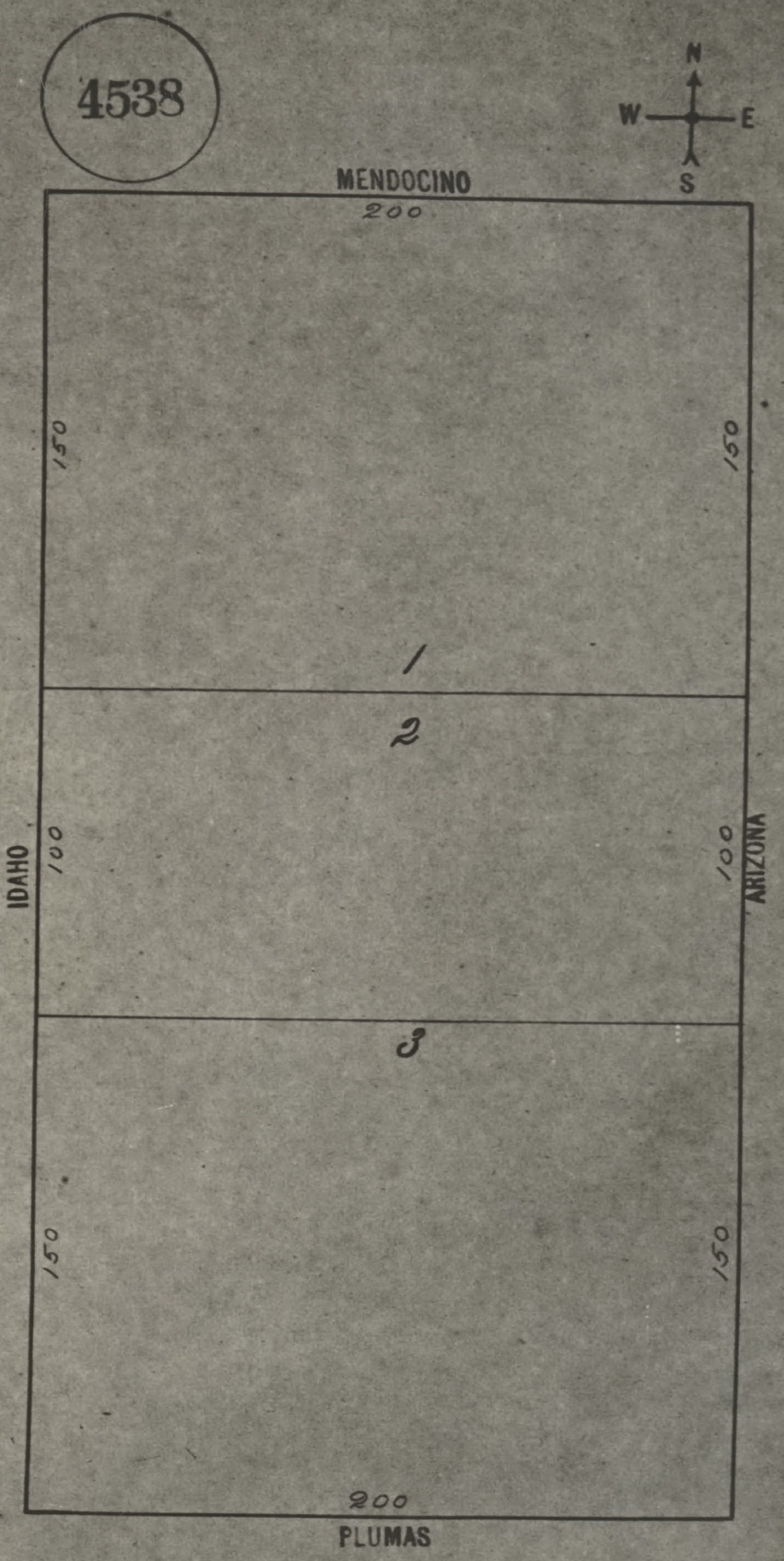
4538
N
W
E
S
MENDOCINO
200
150
150
1
2
IDAHO
100
100
ARIZONA
3
150
150
200
PLUMAS

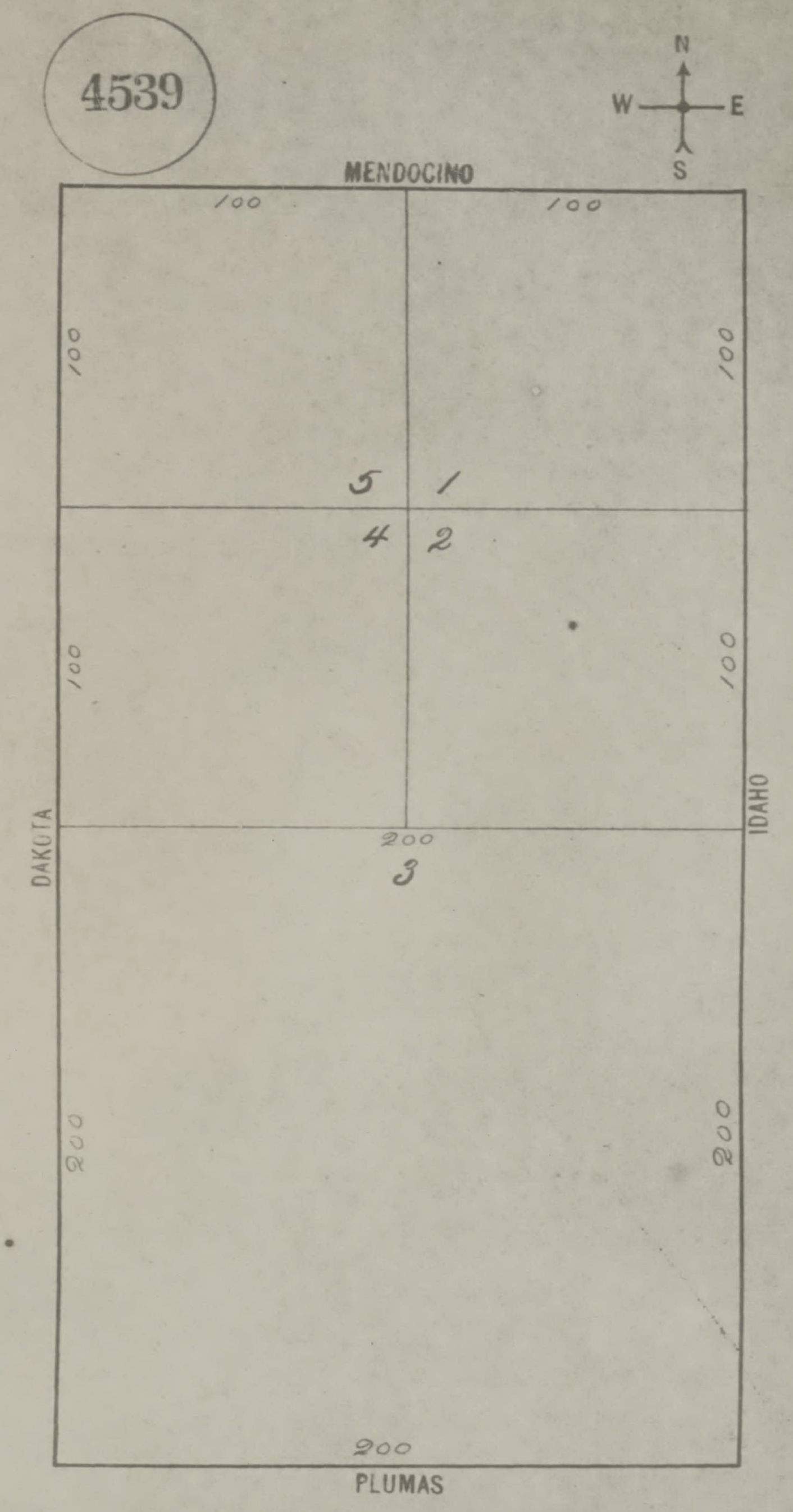
4539
N
W
E
S
MENDOCINO
100
100
100
100
5
1
4
2
100
100
DAKOTA
IDAHO
200
3
200
200
200
PLUMAS

SAN FRANCISCO DEPARTMENT OF BUILDING INSPECTION
OFFICIAL COPY

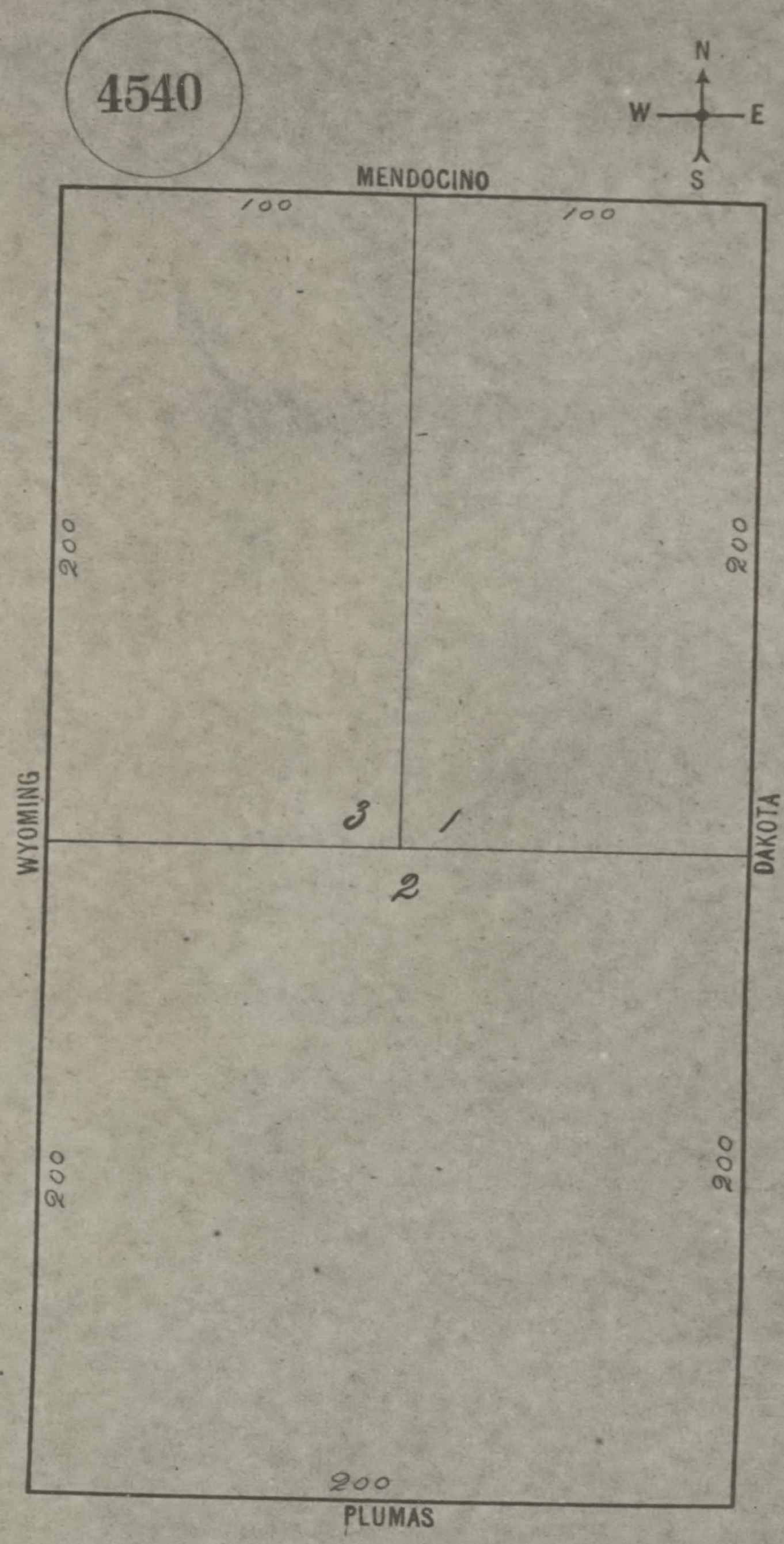
4540
N
W
E
S
MENDOCINO
100
100
200
200
WYOMING
3
1
2
DAKOTA
200
200
200
PLUMAS

SAN FRANCISCO DEPARTMENT OF BUILDING INSPECTION
OFFICIAL COPY


4541
N
W
E
S
MENDOCINO
200
1
OHIO
400
WYOMING
400
200
PLUMAS

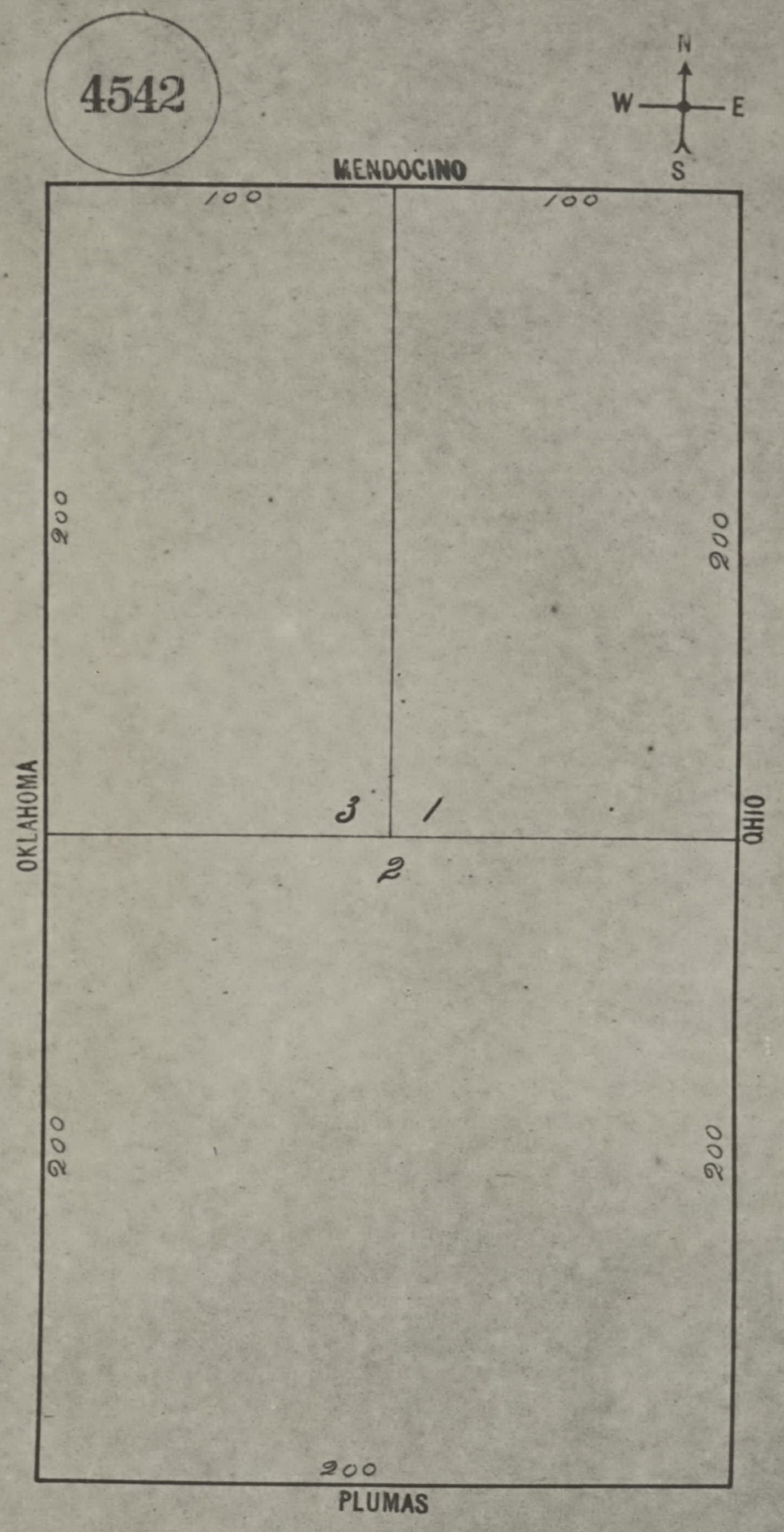
4542
N
W
E
S
MENDOCINO
100
100
200
200
OKLAHOMA
3
1
2
OHIO
200
200
200
PLUMAS

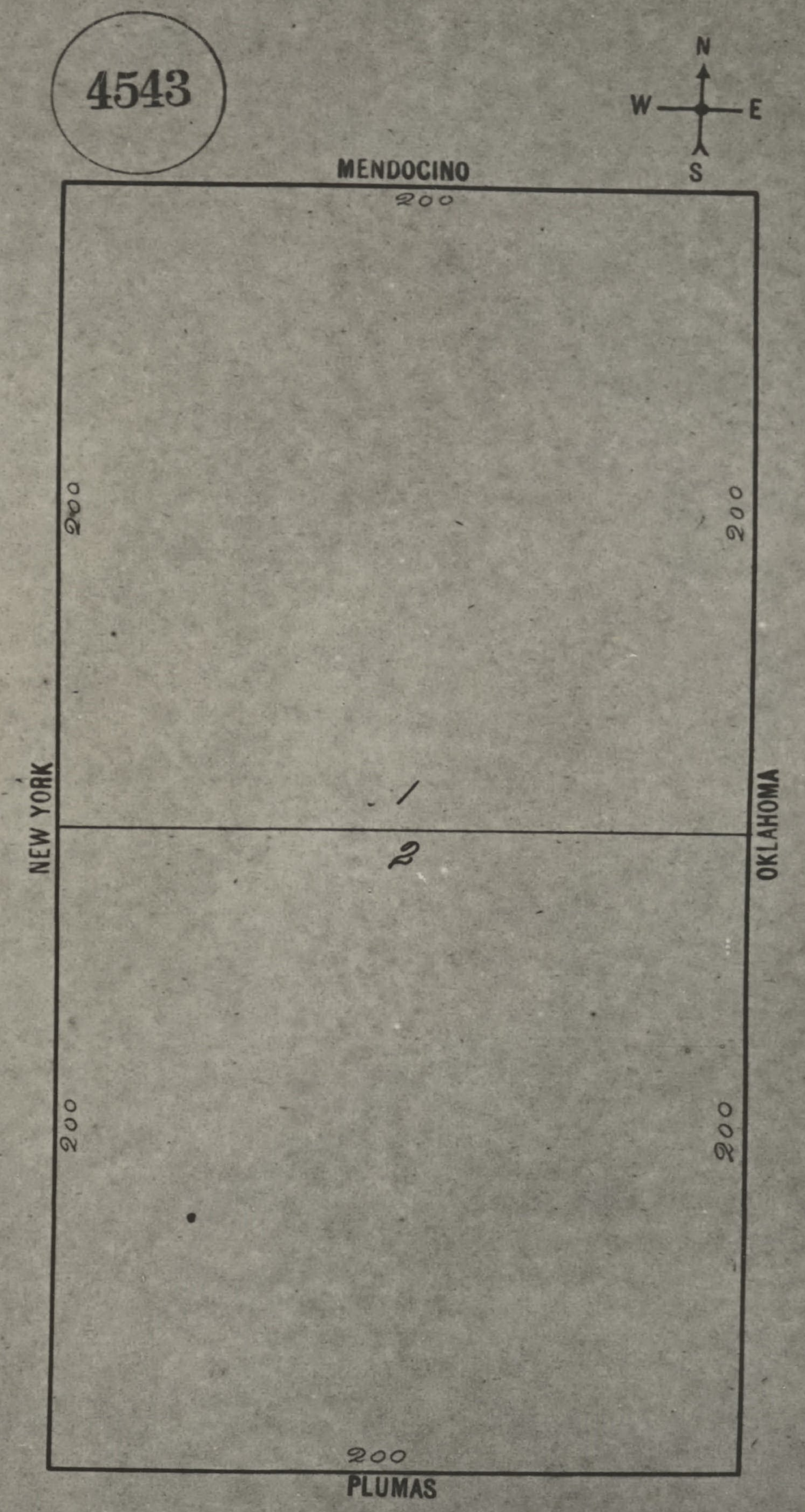
4543
N
W
E
S
MENDOCINO
200
NEW YORK
200
200
1
2
OKLAHOMA
200
200
200
PLUMAS


4544
N
W
E
S
MENDOCINO
200
1
MASSACHUSETTS
400
NEW YORK
400
200
PLUMAS

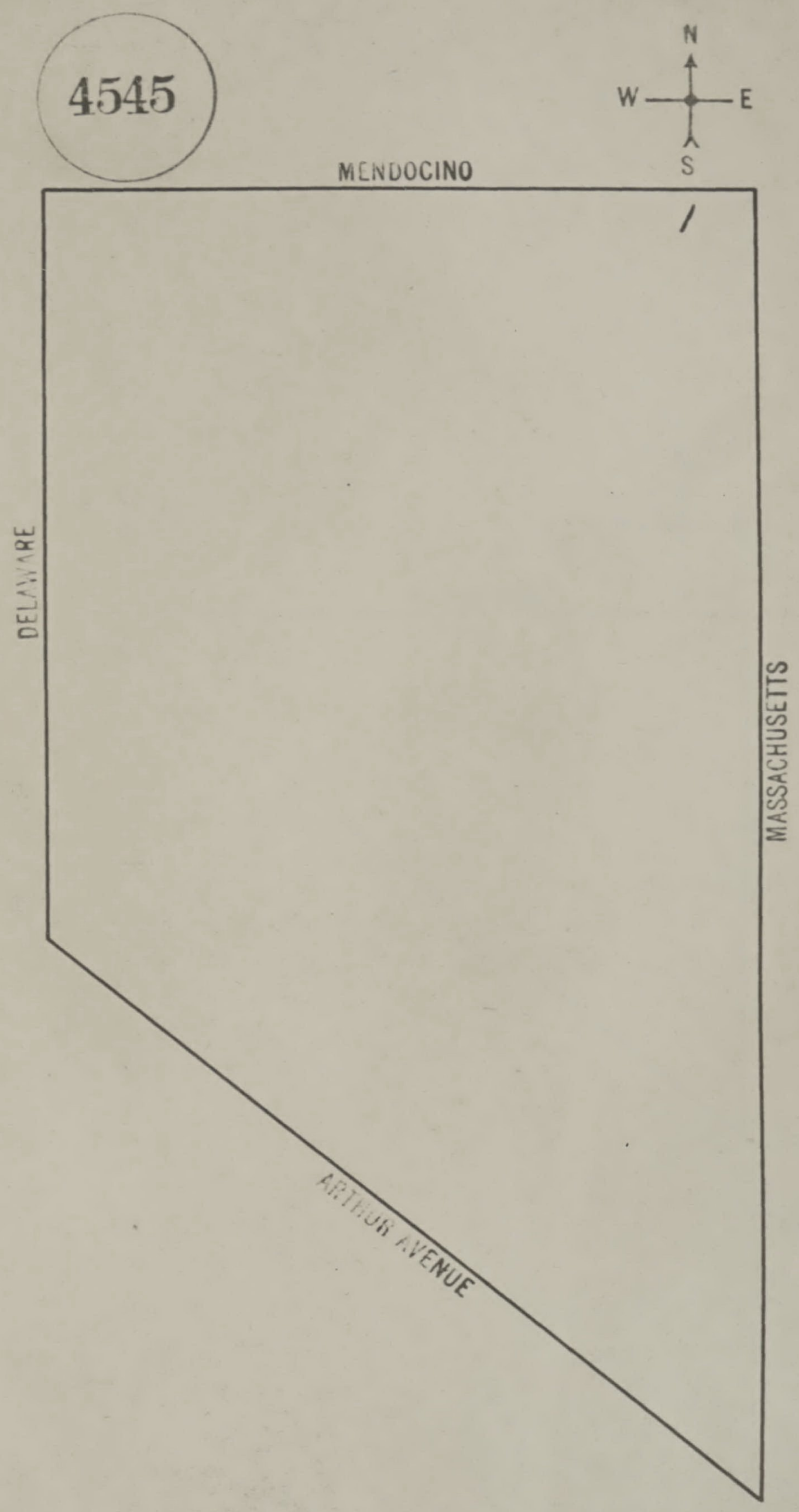
4545
N
W
E
S
MENDOCINO
1
DELAWARE
MASSACHUSETTS
ARTHUR AVENUE

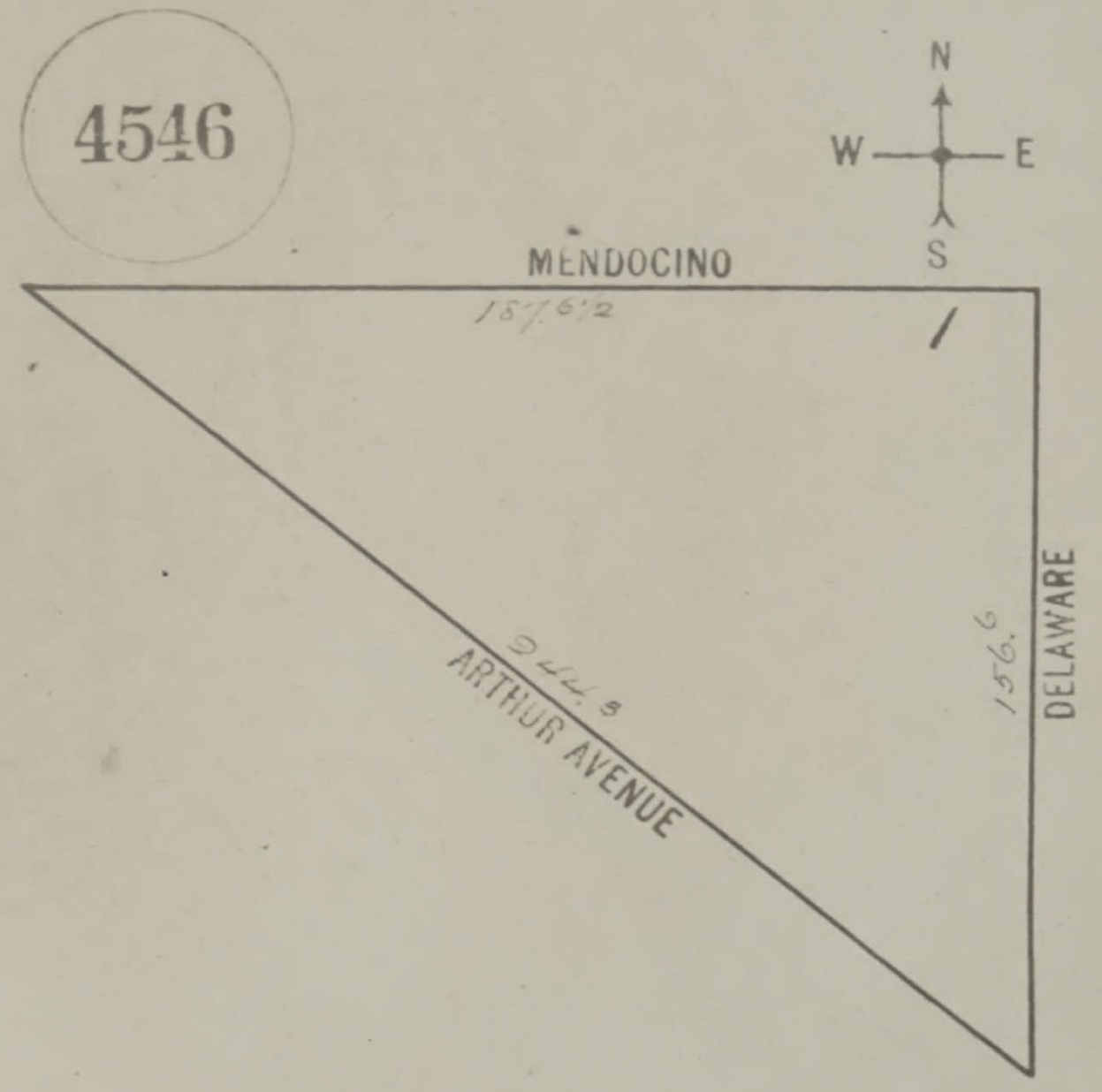

4546
N
W
E
S
MENDOCINO
187.6½
1
ARTHUR AVENUE
244.8
DELAWARE
156.6

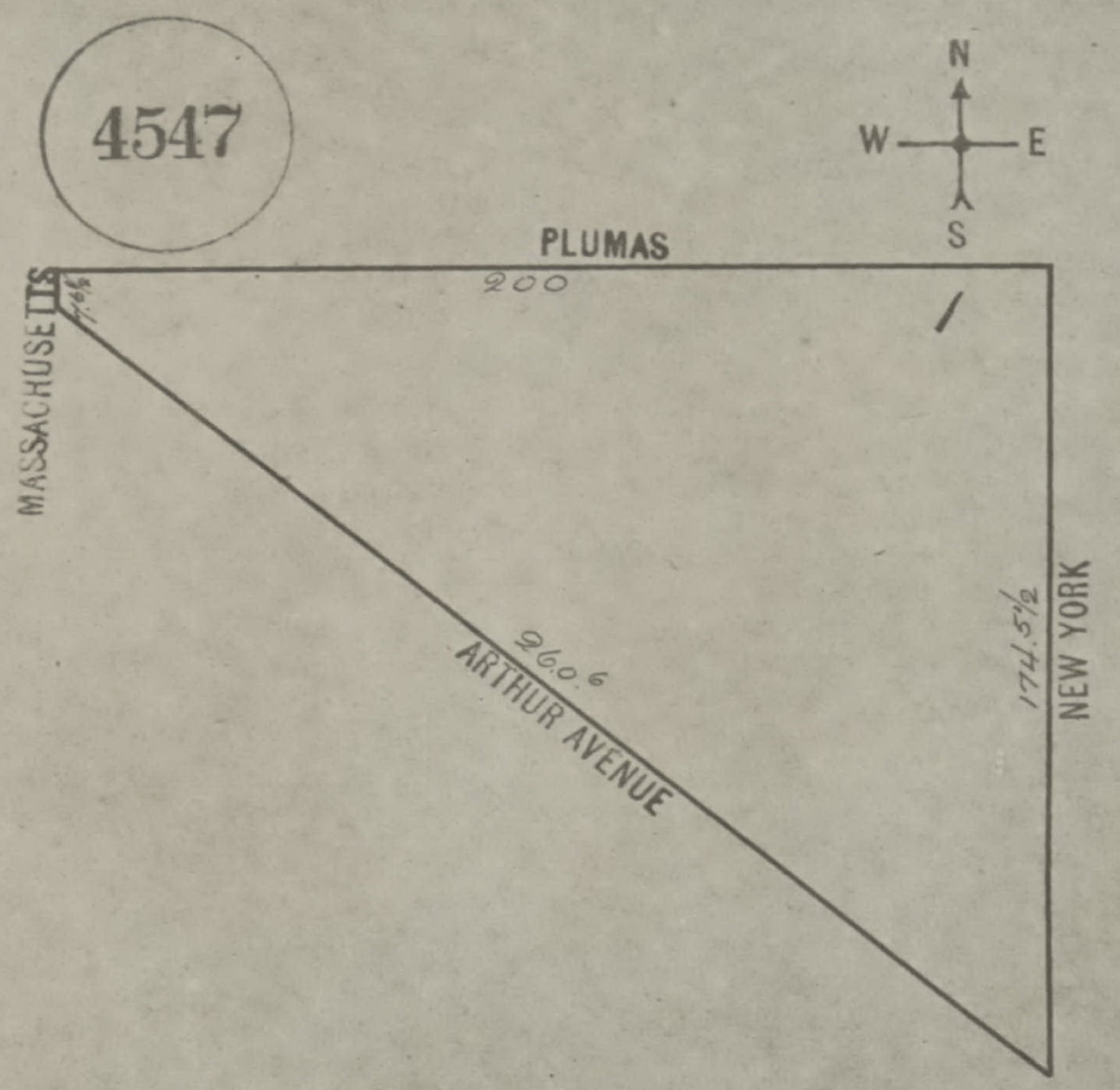
4547
N
W
E
S
PLUMAS
200
MASSACHUSETTS
7.6⅝
ARTHUR AVENUE
260.6
NEW YORK
174.5½

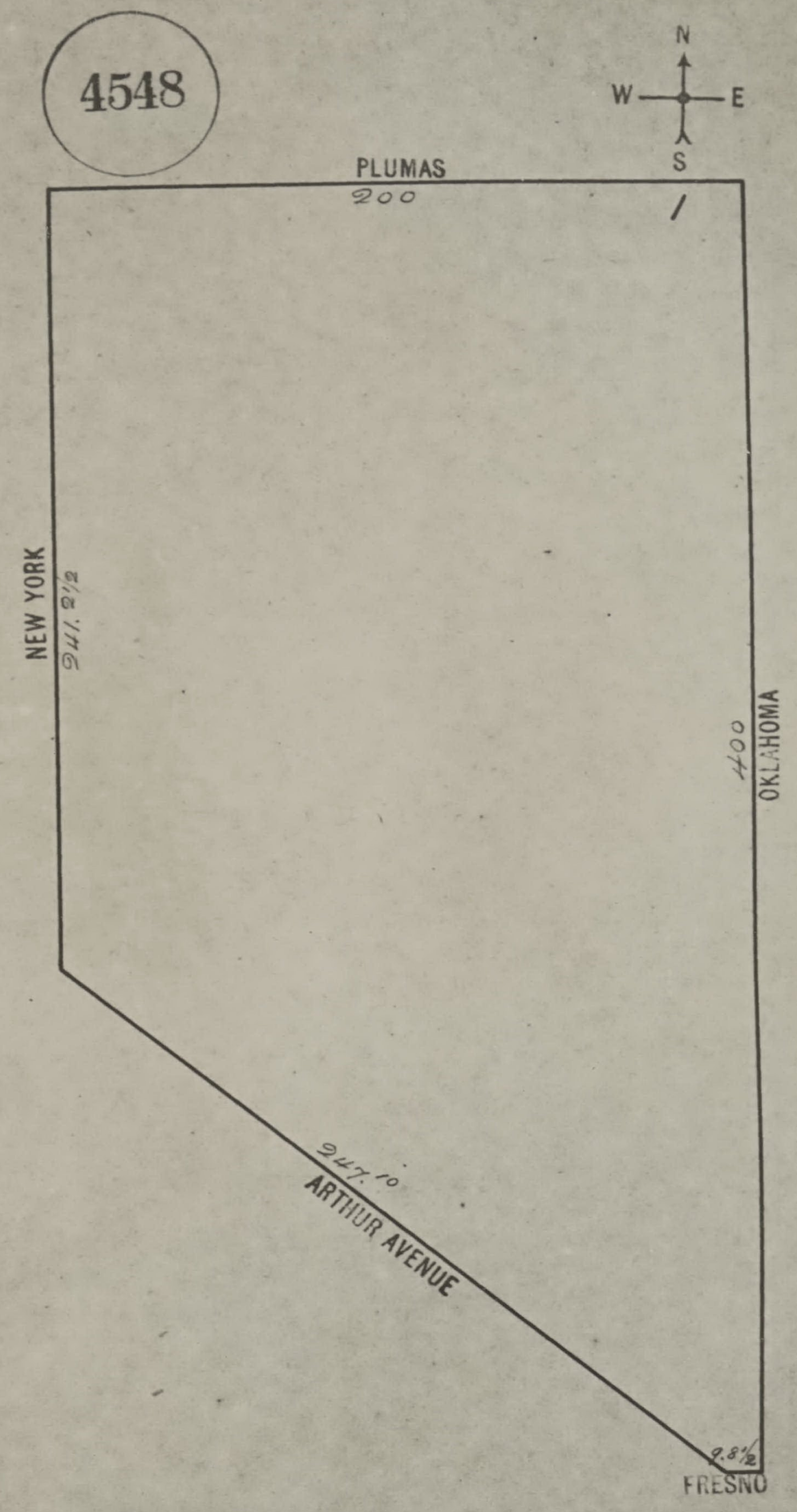
4548
N
W
E
S
PLUMAS
200
NEW YORK
241.2½
OKLAHOMA
400
247.10
ARTHUR AVENUE
28½
FRESNO

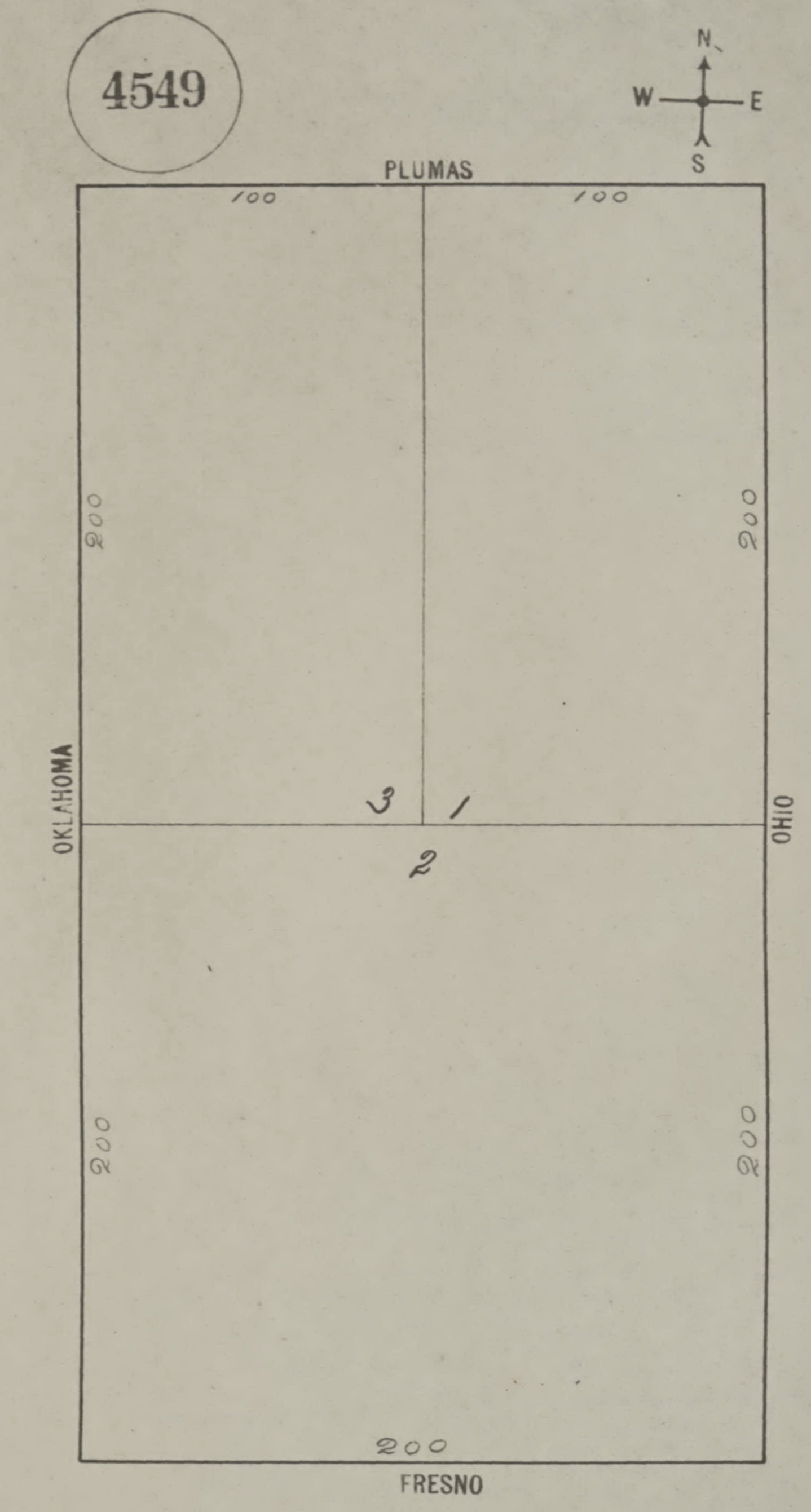
4549
N
W
E
S
PLUMAS
100
100
200
200
OKLAHOMA
3
1
OHIO
2
200
200
200
FRESNO

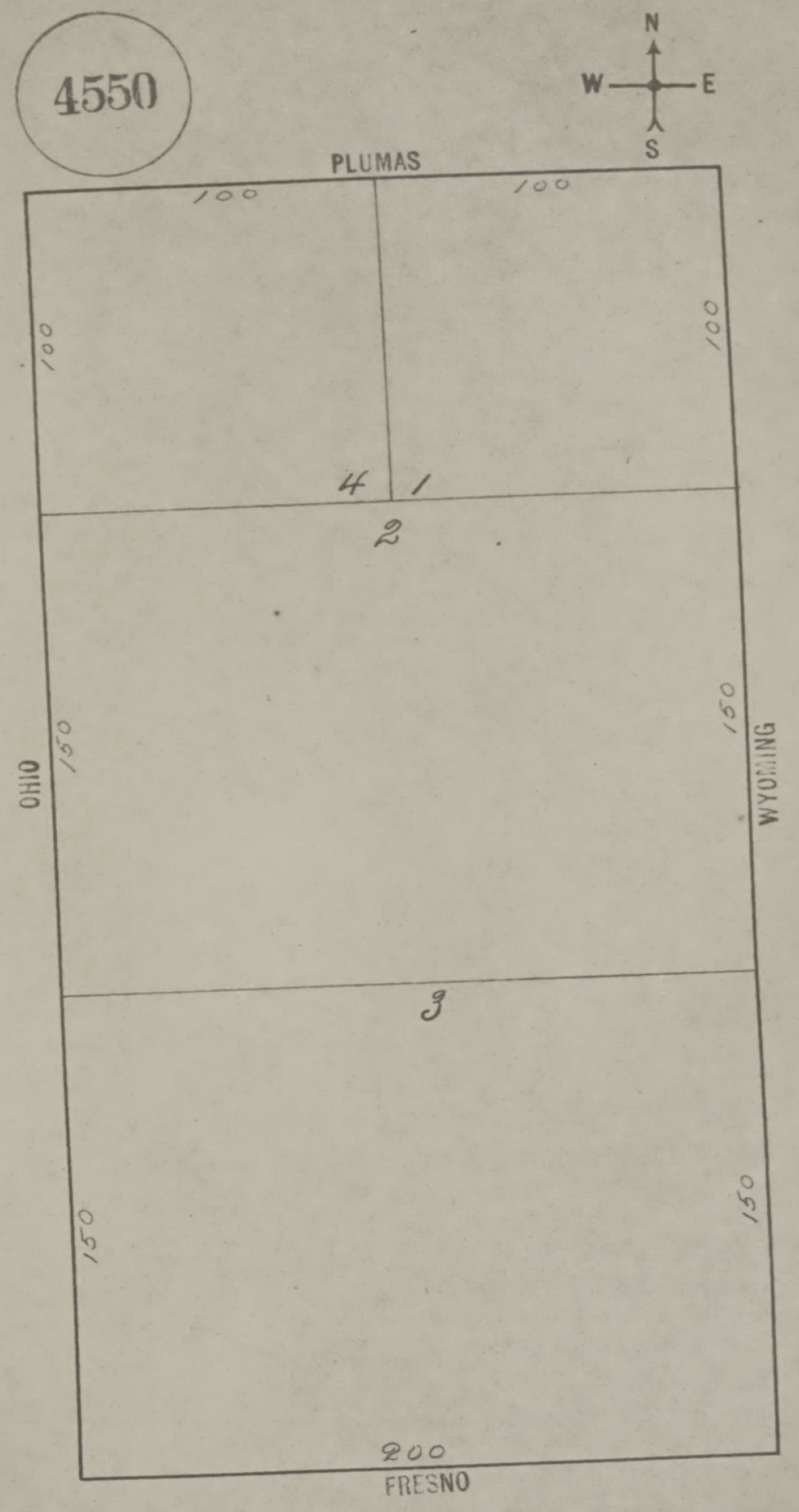
4550
N
W
E
S
PLUMAS
100
100
100
100
4
1
2
OHIO
150
150
WYOMING
3
150
150
200
FRESNO

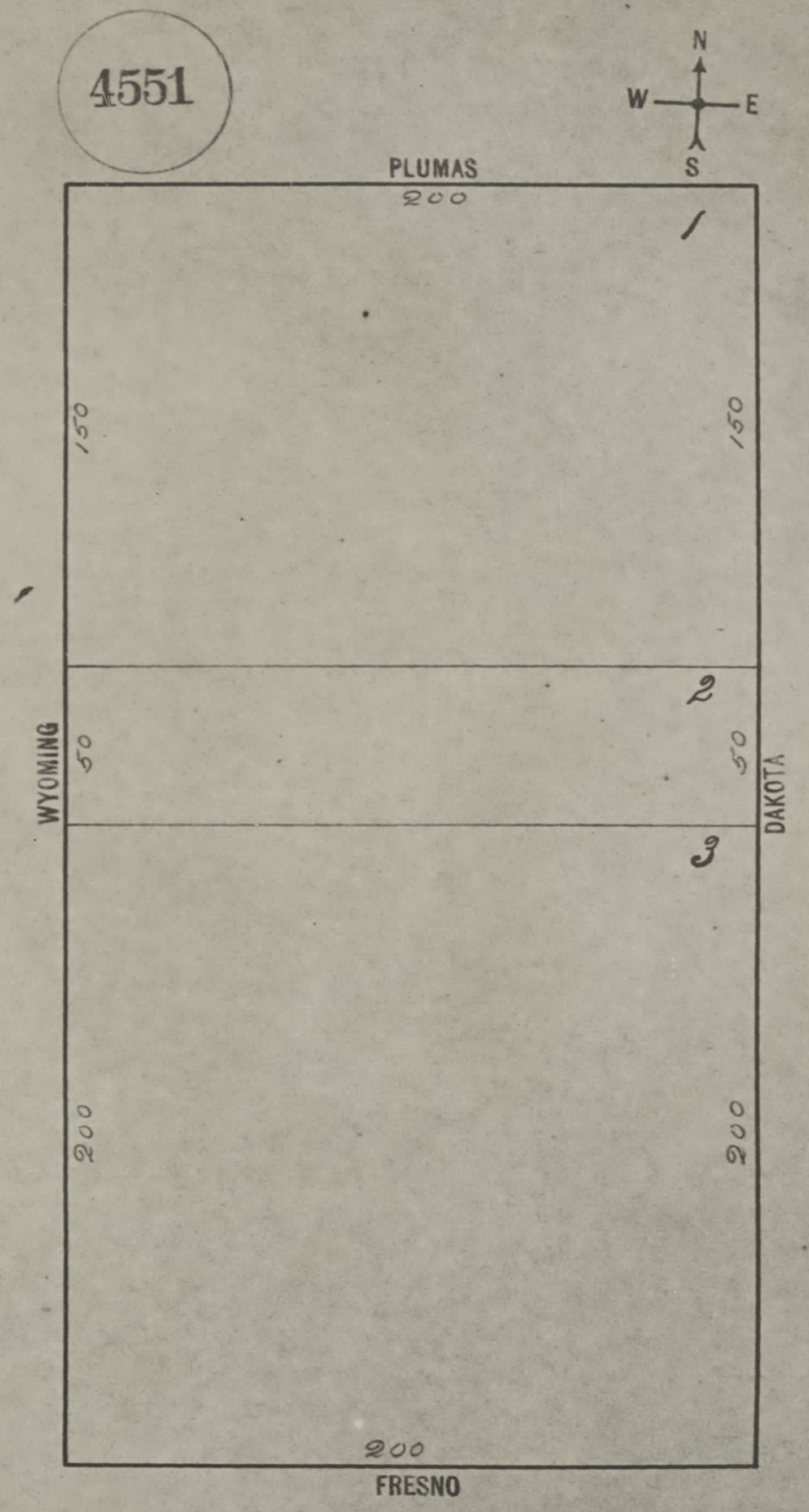
4551
N
W
E
S
PLUMAS
200
1
150
150
2
50
50
3
200
200
WYOMING
DAKOTA
200
FRESNO

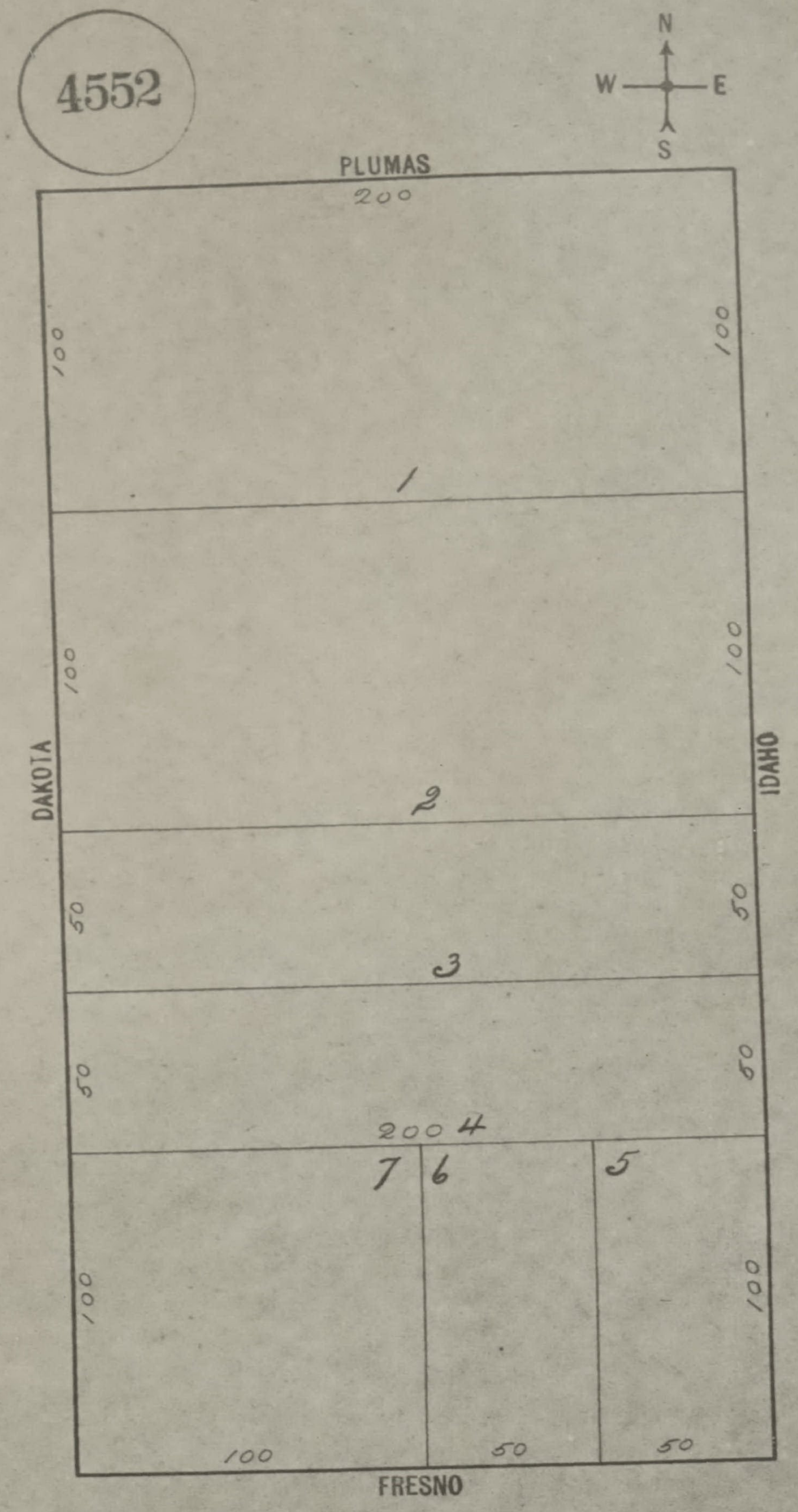
4552
N
W
E
S
PLUMAS
200
DAKOTA
IDAHO
FRESNO
100
100
1
100
100
2
50
50
3
50
50
200
4
7
6
5
100
100
100
50
50

OFFICIAL COPY
SAN FRANCISCO DEPARTMENT OF BUILDING INSPECTION

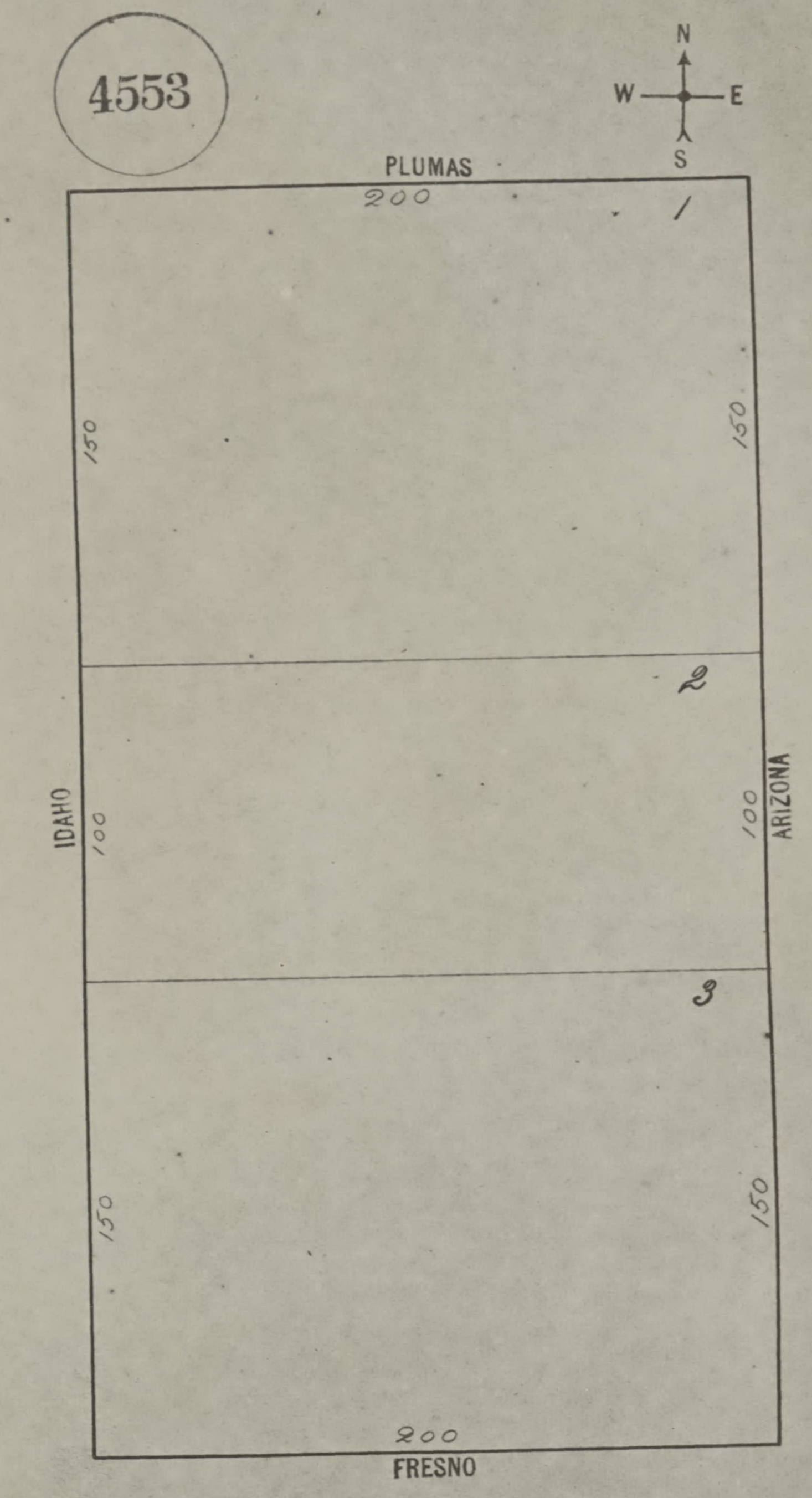
4553
N
W
E
S
PLUMAS
200
1
IDAHO
150
100
150
2
3
ARIZONA
150
100
150
200
FRESNO


4554
N
W
E
S
PLUMAS
200
ARIZONA
400
COLORADO
400
200
FRESNO

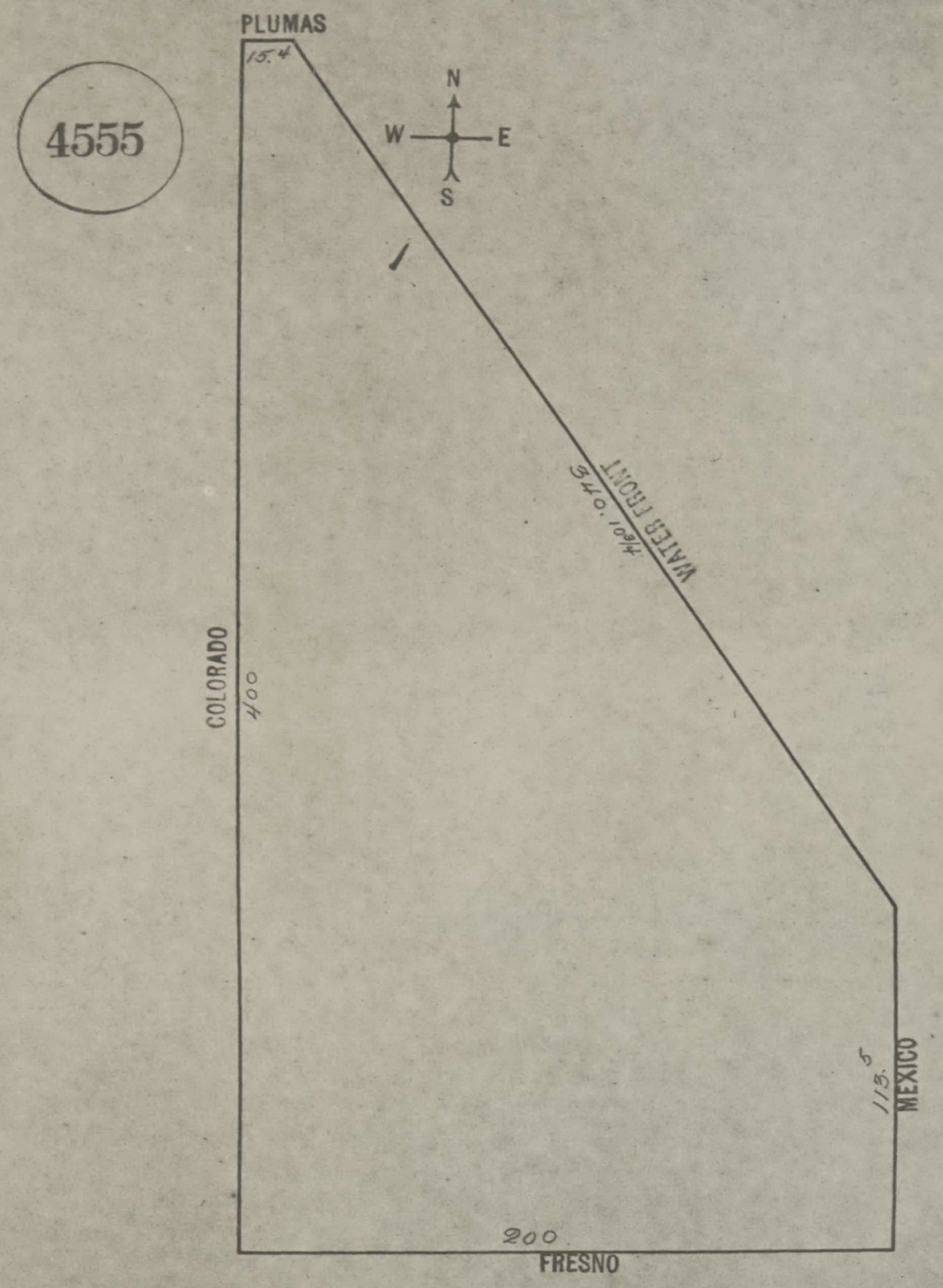
4555
PLUMAS
15.4
N
W
E
S
1
WATER FRONT
340.10 3/4
COLORADO
400
MEXICO
113.5
200
FRESNO

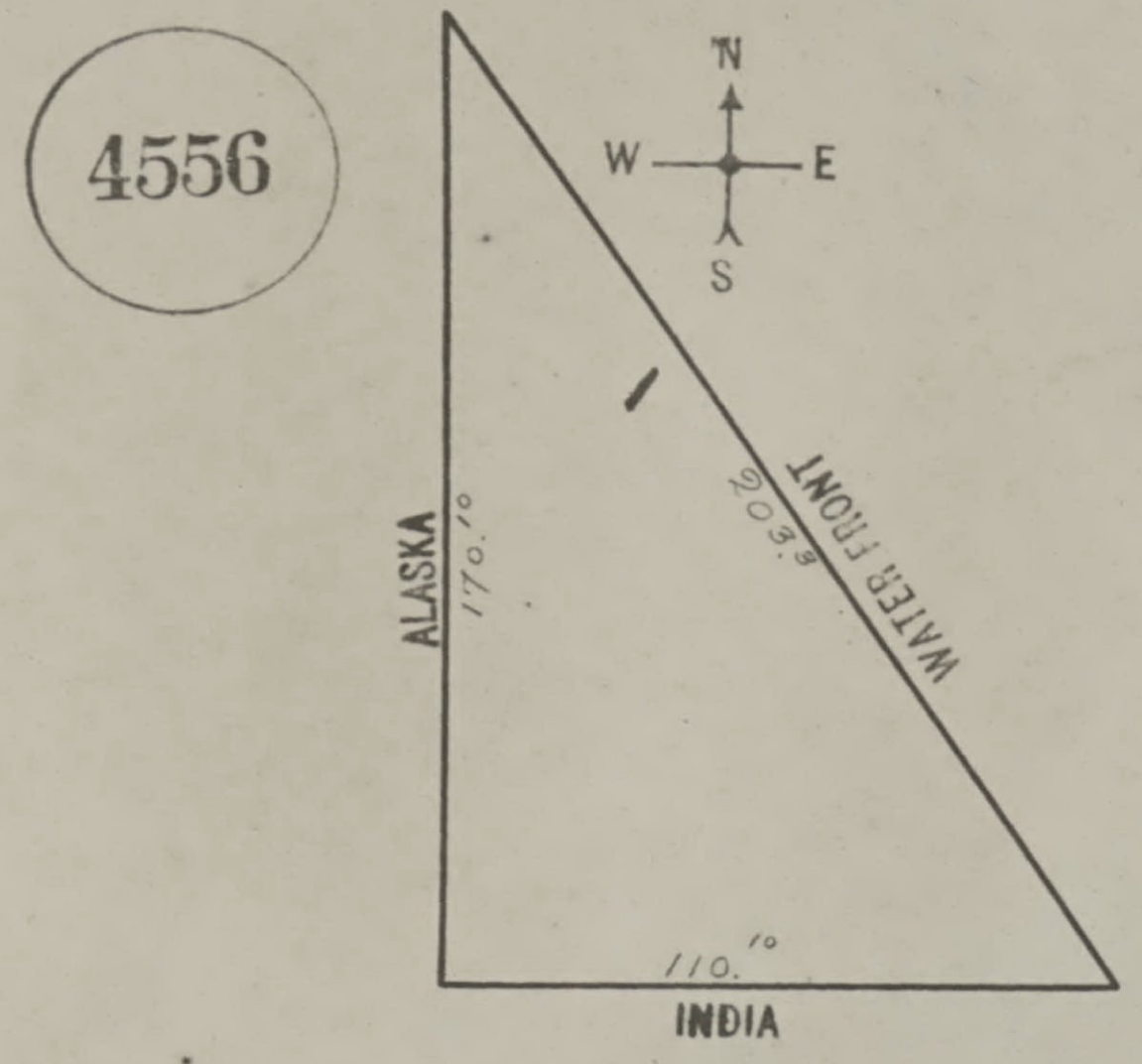
4556
N
W
E
S
1
ALASKA
170.10
WATER FRONT
203.3
110.10
INDIA

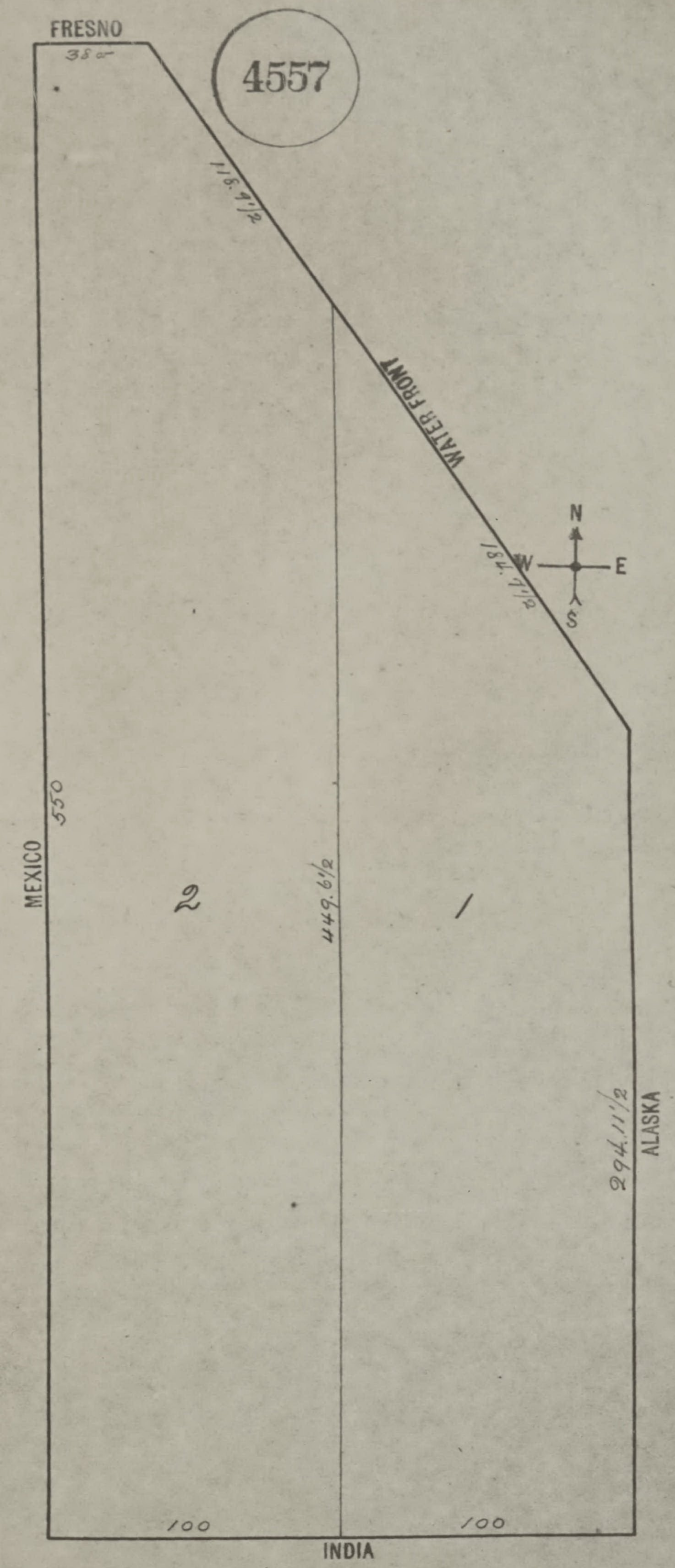
4557
FRESNO
38
118.4½
WATER FRONT
N
W
E
S
181.7½
MEXICO
550
2
449.6½
1
294.11½
ALASKA
100
100
INDIA

OFFICIAL COPY
SAN FRANCISCO DEPARTMENT OF BUILDING INSPECTION

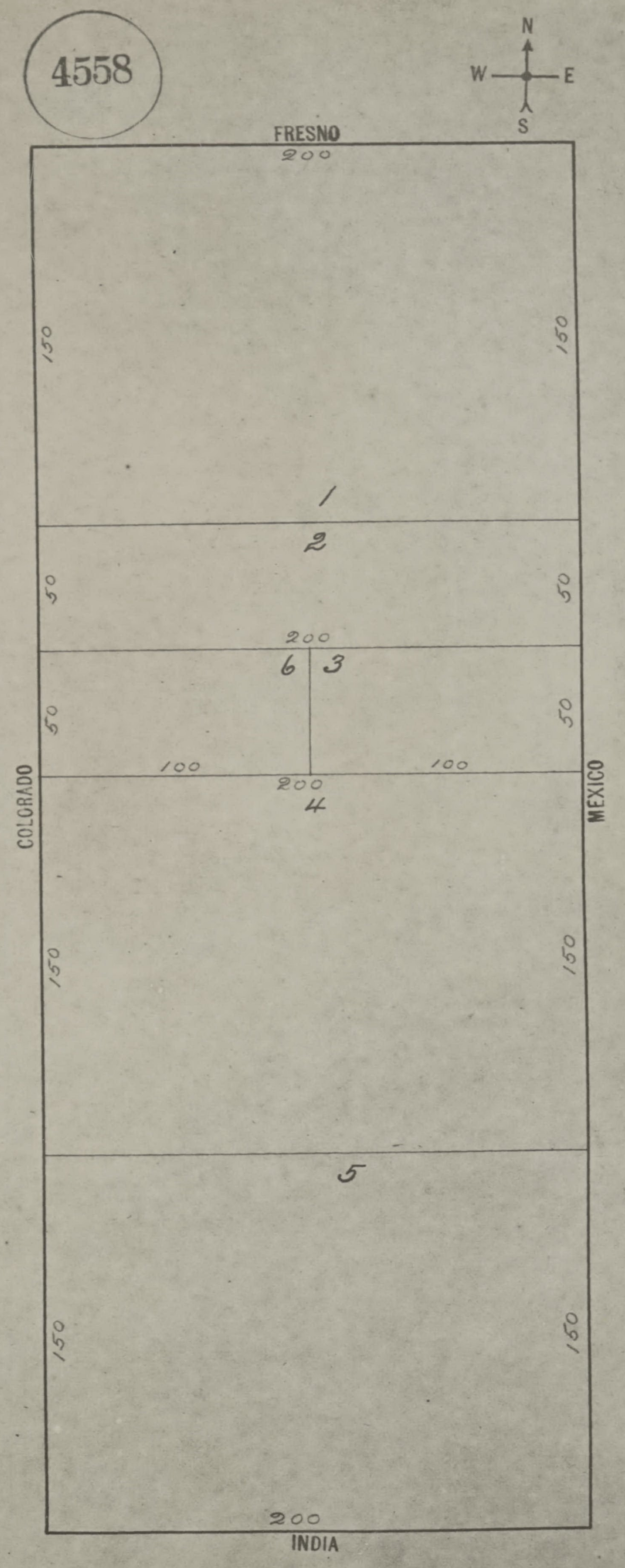
4558
N
W
E
S
FRESNO
200
150
150
1
2
50
50
200
6
3
50
50
100
100
200
4
COLORADO
MEXICO
150
150
5
150
150
200
INDIA

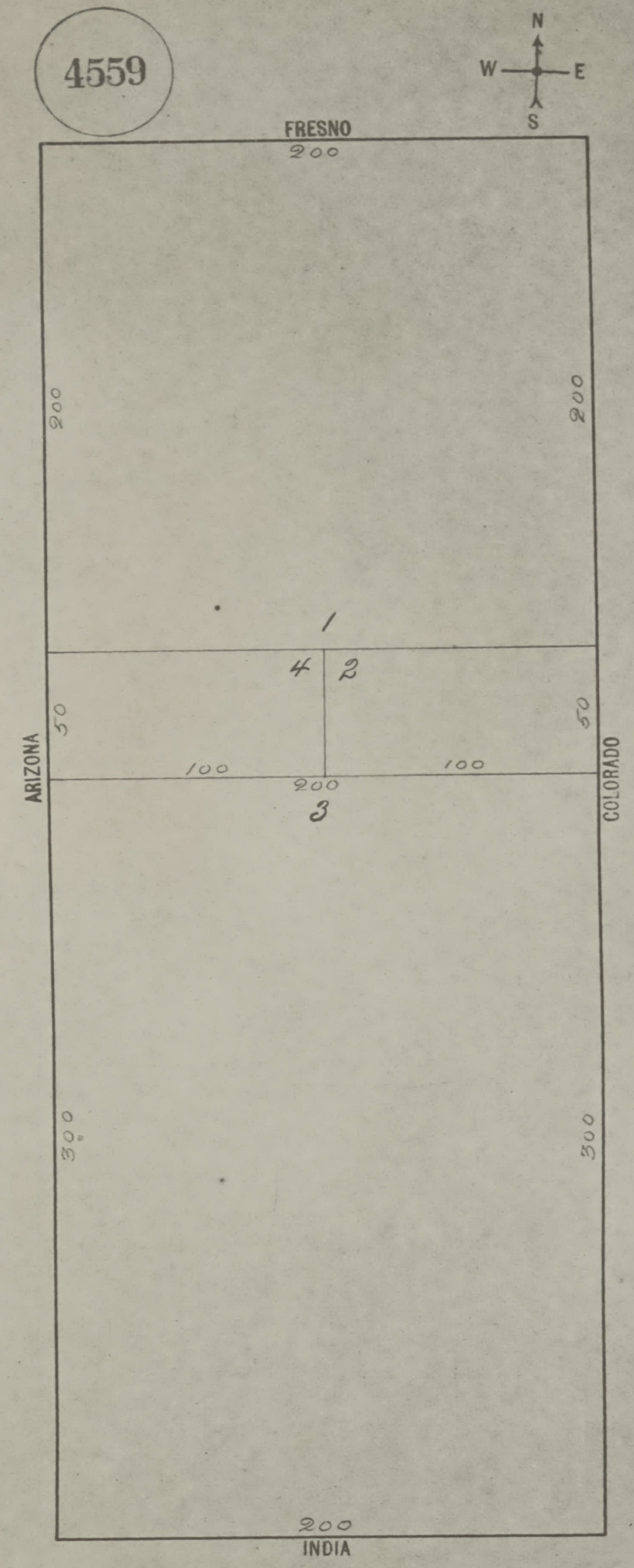
4559
N
W
E
S
FRESNO
200
200
200
1
4
2
50
50
ARIZONA
COLORADO
100
100
200
3
300
300
200
INDIA

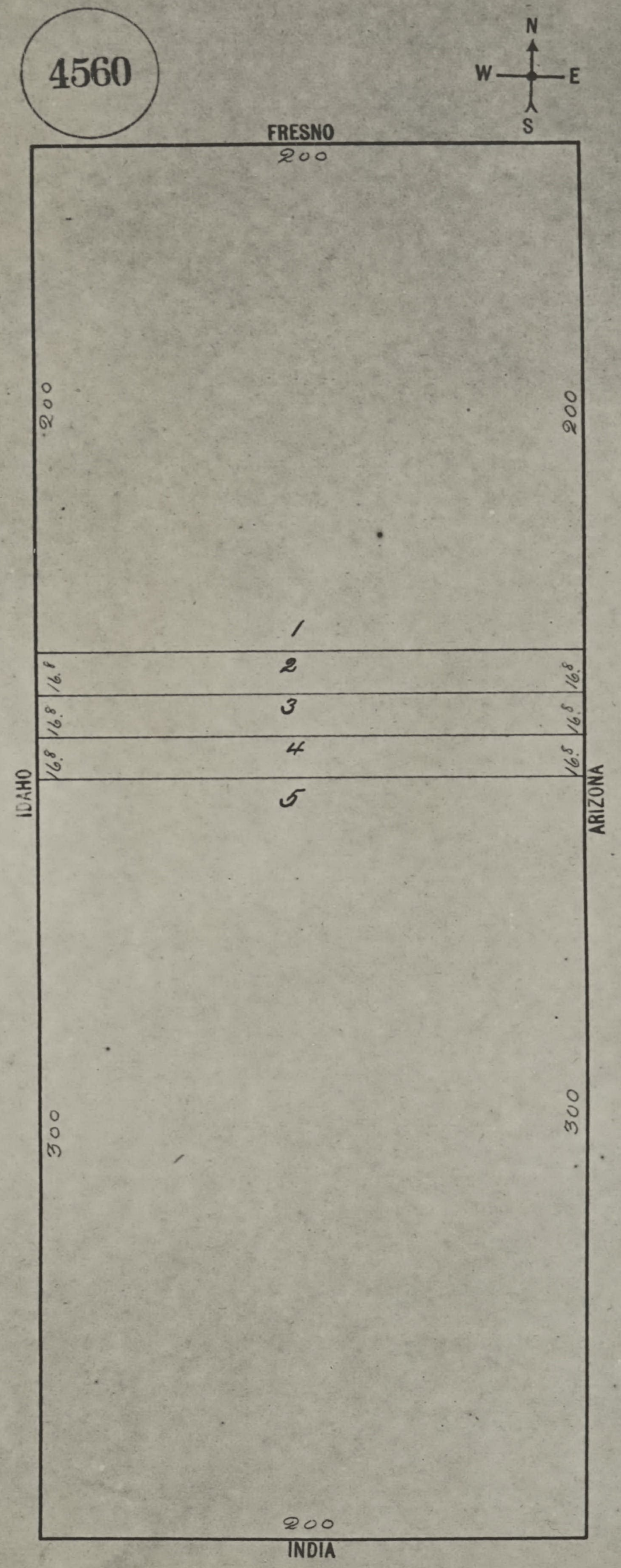
4560
N
W
E
S
FRESNO
200
200
200
1
2
3
4
5
16.8
16.8
16.8
16.8
16.8
16.8
IDAHO
ARIZONA
300
300
200
INDIA


4561
N
W
E
S
FRESNO
200
1
DAKOTA
550
IDAHO
550
200
INDIA


4562
N
W
E
S
FRESNO
200
WYOMING
476.2
550
DAKOTA
115.3 1/2
ARTHUR AVENUE
111.6
INDIA

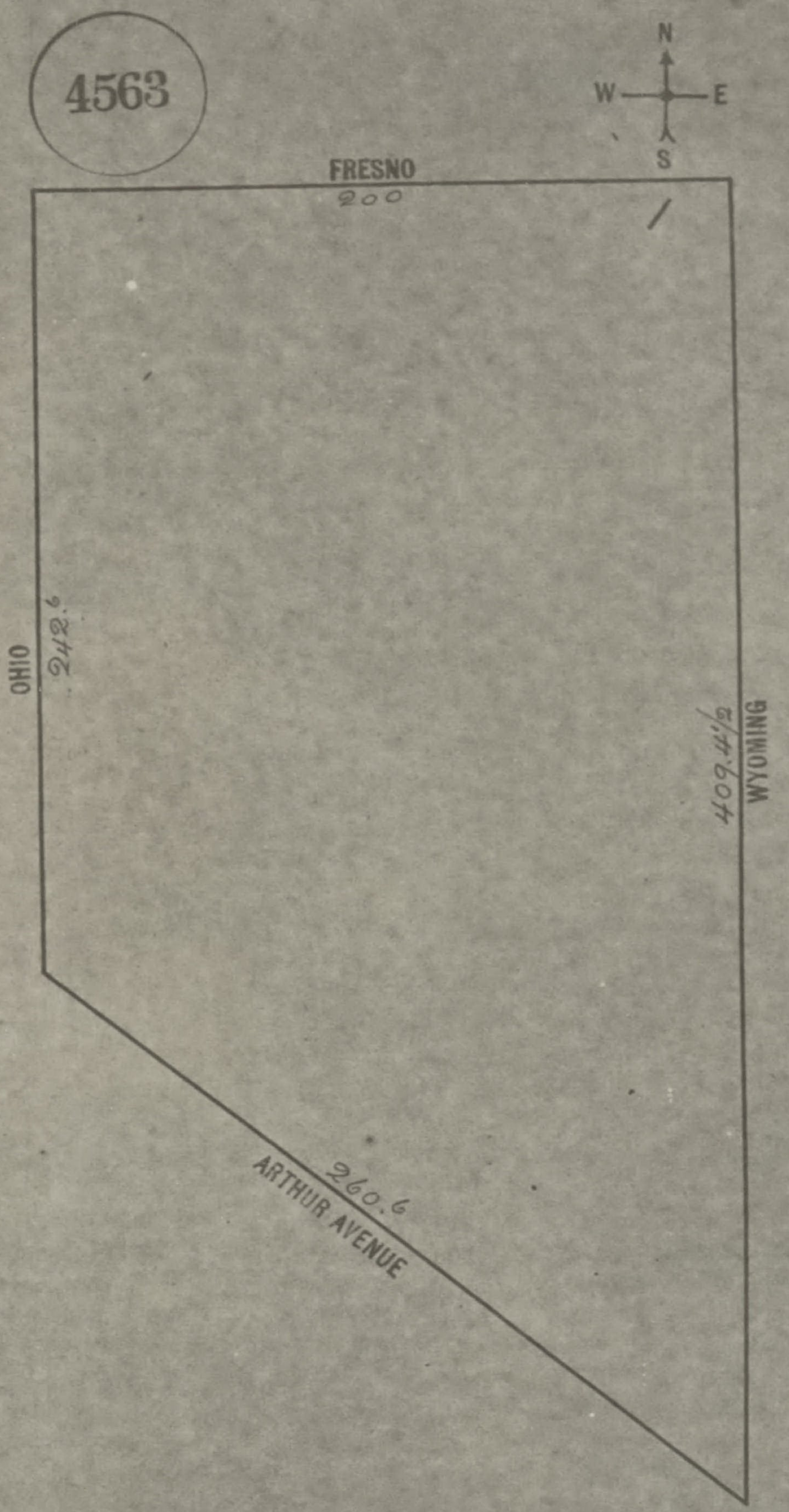
4563
N
W
E
S
FRESNO
200
OHIO
242.6
WYOMING
409.4½
ARTHUR AVENUE
260.6

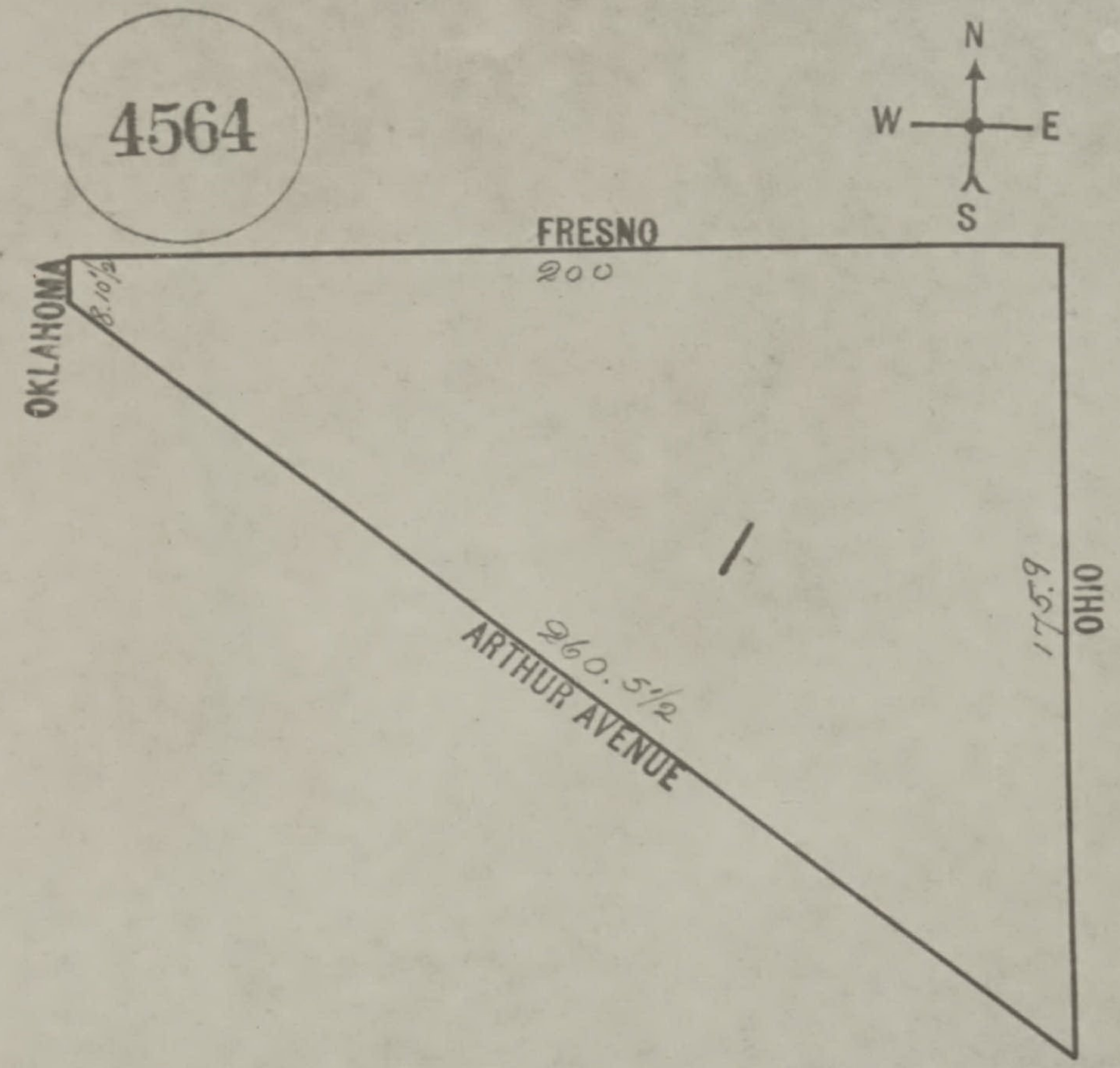
4564
N
W
E
S
FRESNO
200
OKLAHOMA
8.10½
ARTHUR AVENUE
260.5½
OHIO
175.9
1

4565

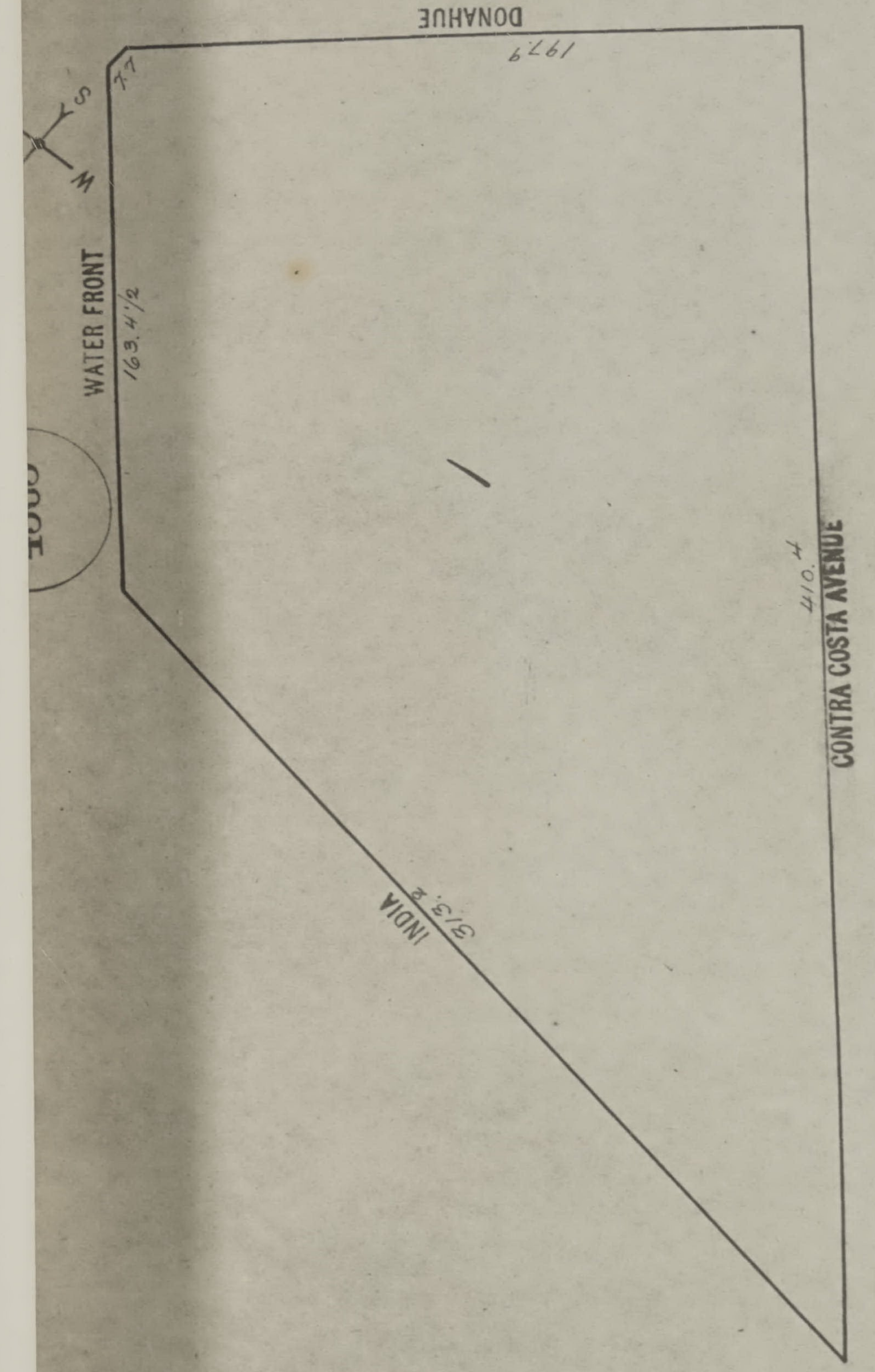
DONAHUE
197.9
7.7
S
W
WATER FRONT
163.4½
1
410.4
CONTRA COSTA AVENUE
INDIA
313.2

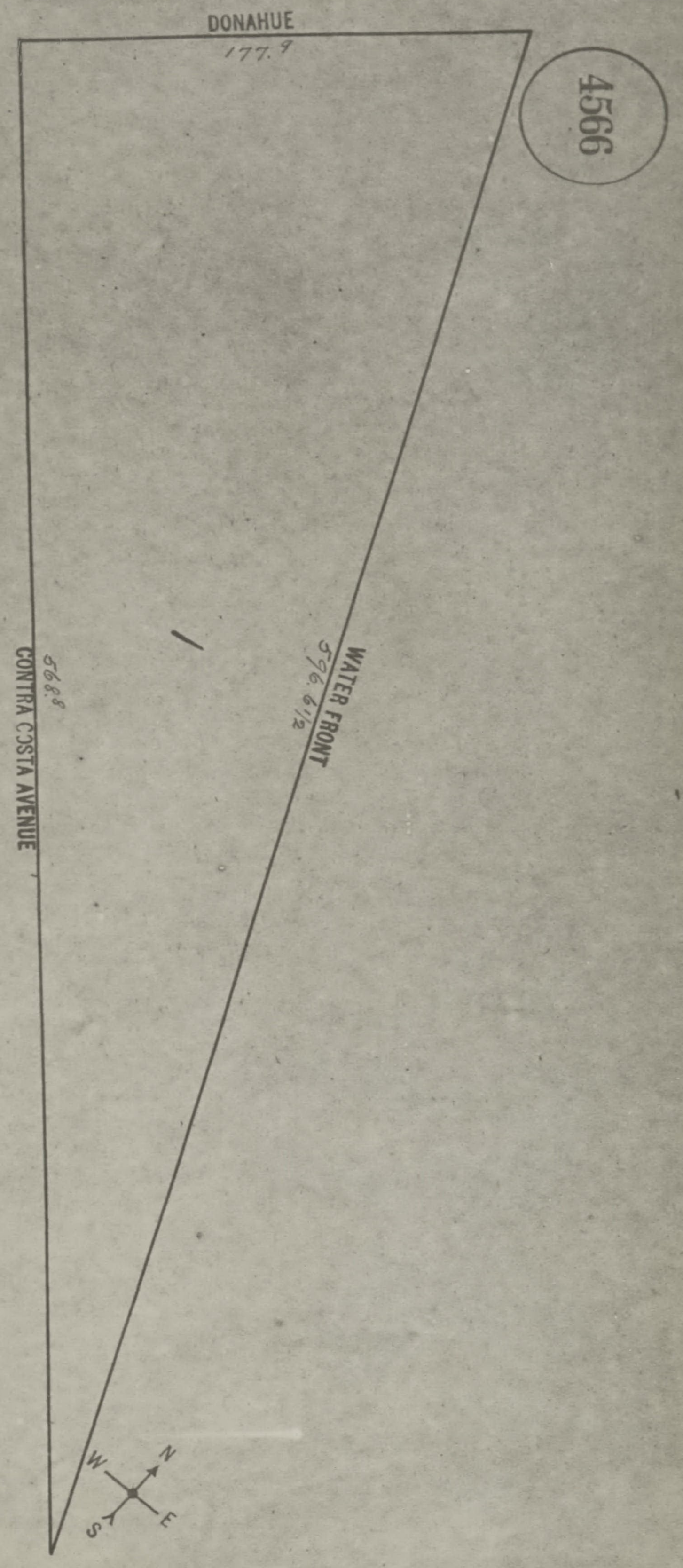
4566
DONAHUE
177.9
WATER FRONT
596.6½
CONTRA COSTA AVENUE
568.8
N
E
S
W

SAN FRANCISCO
DEPARTMENT OF BUILDING INSPECTION
OFFICIAL COPY

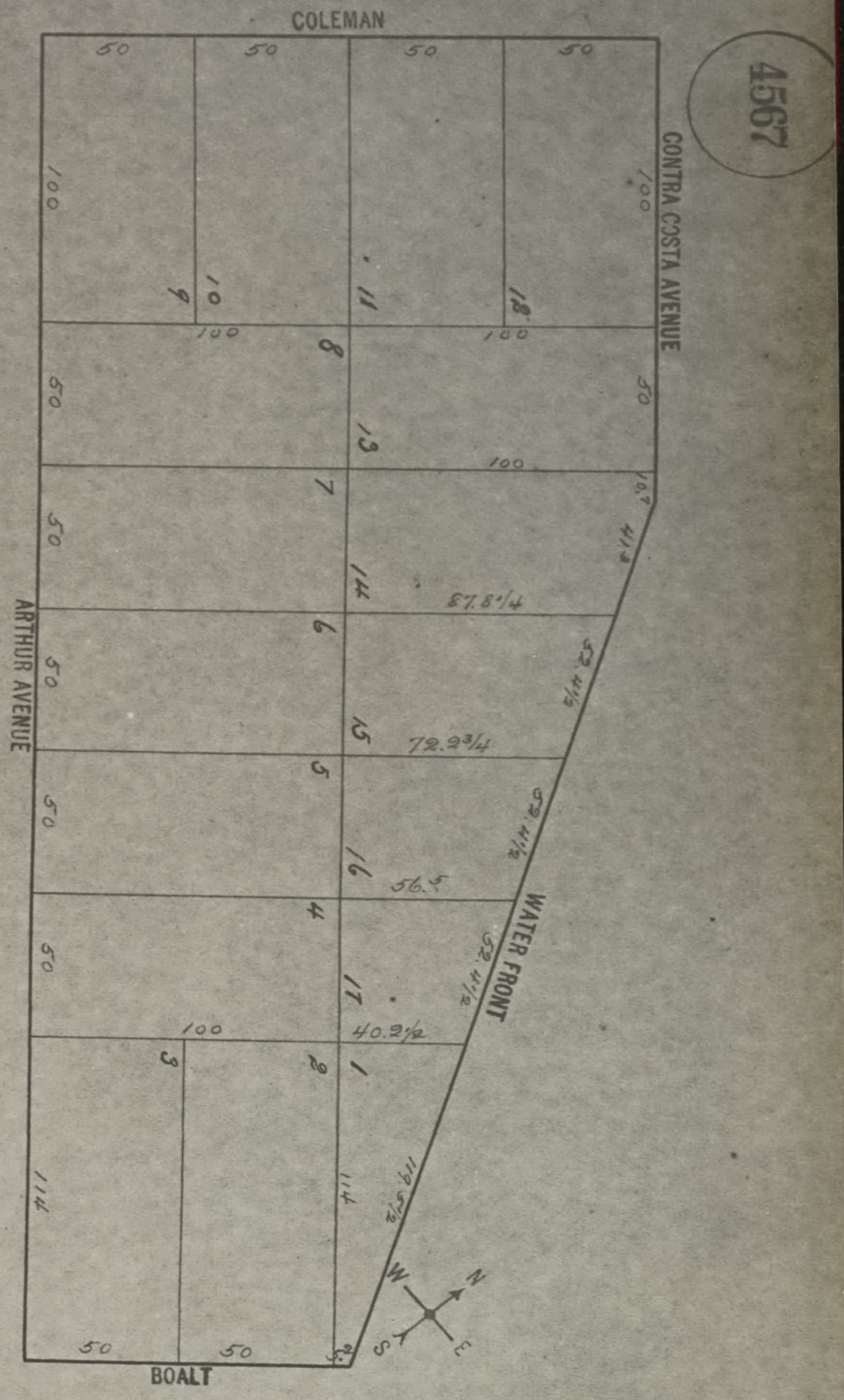
4567
COLEMAN
CONTRA COSTA AVENUE
ARTHUR AVENUE
WATER FRONT
BOALT
50
50
50
50
100
100
100
100
100
100
50
50
50
50
50
114
114
87.8 1/4
72.9 3/4
56.5
40.9 1/2
1
2
3
4
5
6
7
8
9
10
11
12
13
14
15
16
17
N
E
S
W

SAN FRANCISCO
DBI
DEPARTMENT OF
BUILDING INSPECTION
OFFICIAL COPY


4568
DONAHUE
CONTRA COSTA AVENUE
ARTHUR AVENUE
COLEMAN
1
2
3
4
5
6
7
8
9
10
11
12
13
14
15
16
17
18
19
20
21
22
23
24
50
100
N
S
E
W

SAN FRANCISCO
DEPARTMENT OF BUILDING INSPECTION
OFFICIAL COPY


4569
EARL
INDIA
CONTRA COSTA AVENUE
ARTHUR AVENUE
DONAHUE
N
E
S
W
1
2
3
4
5
6
7
8
9
10
11
12
13
14
15
16
17
18
19
20
21
22
23
24
50
100
31.8½
44.1½
66.1½
78.0½


4570
KEITH
200
130
130
5
4
130
130
ARTHUR AVENUE
BURKE AVENUE
3
80
80
2
130
130
1
130
130
200
JENNINGS
N
E
S
W

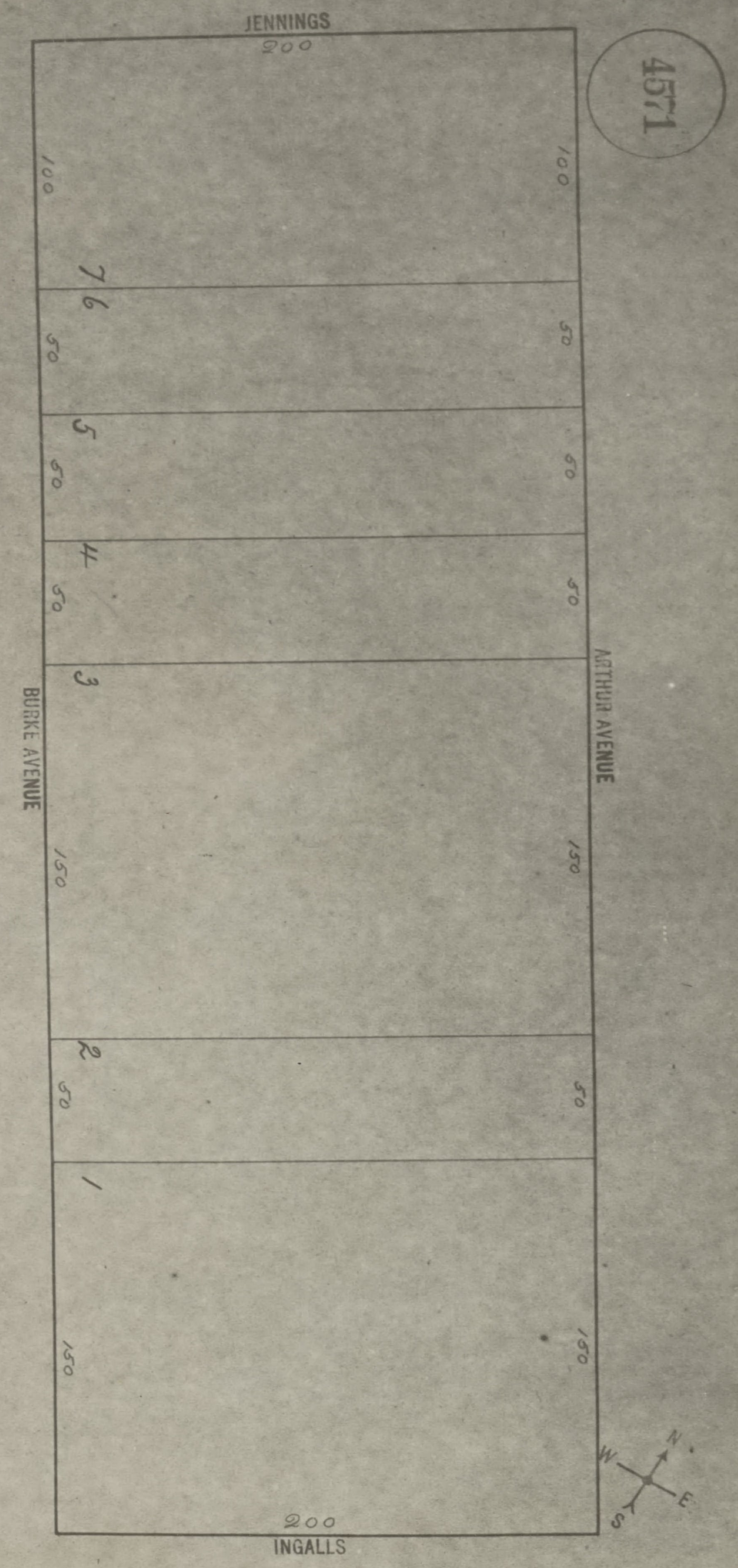
4571
JENNINGS
200
ARTHUR AVENUE
BURKE AVENUE
INGALLS
200
100
100
7
6
5
4
3
2
1
50
50
50
50
50
50
50
50
150
150
150
150
N
S
E
W

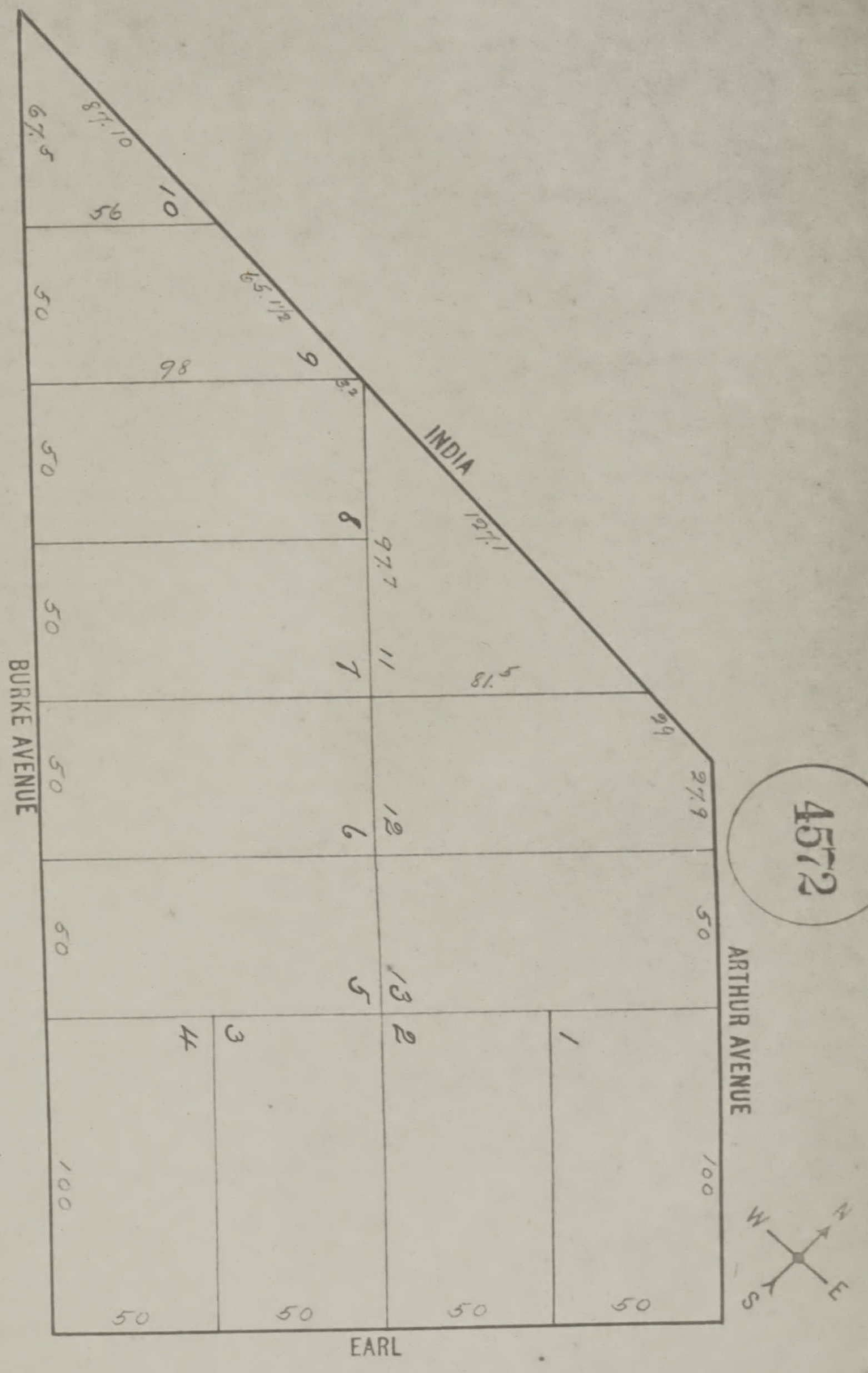
4572
INDIA
BURKE AVENUE
ARTHUR AVENUE
EARL
1
2
3
4
5
6
7
8
9
10
11
12
13
56
98
50
50
50
50
50
100
100
50
50
50
50
50
81.5
97.7
97.9
N
E
S
W

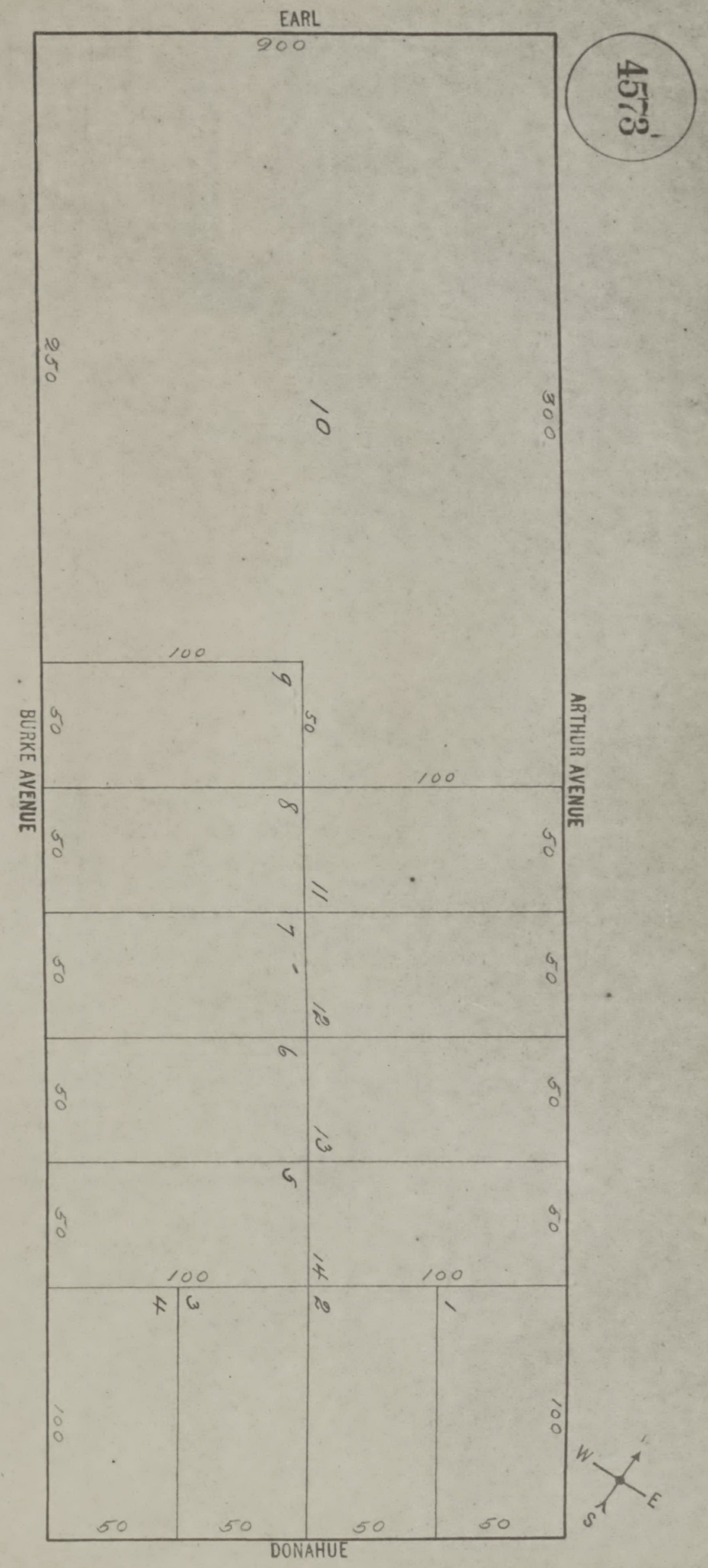
4573'
EARL
900
250
10
300
ARTHUR AVENUE
BURKE AVENUE
100
9
50
100
8
50
11
7
12
6
13
5
14
100
100
4
3
2
1
50
100
W
E
S
DONAHUE


4574
DONAHUE
BURKE AVENUE
ARTHUR AVENUE
COLEMAN
W
S
50
100
1
2
3
4
5
6
7
8
9
10
11
12
13
14
15
16
17
18
19
20
21
22
23
24


4575
COLEMAN
BOALT
BURKE AVENUE
ARTHUR AVENUE
1
2
3
4
5
6
7
8
9
10
11
12
13
14
15
16
17
18
50
100
114
N
E
S
W

SAN FRANCISCO
DBI
DEPARTMENT OF
BUILDING INSPECTION
OFFICIAL COPY

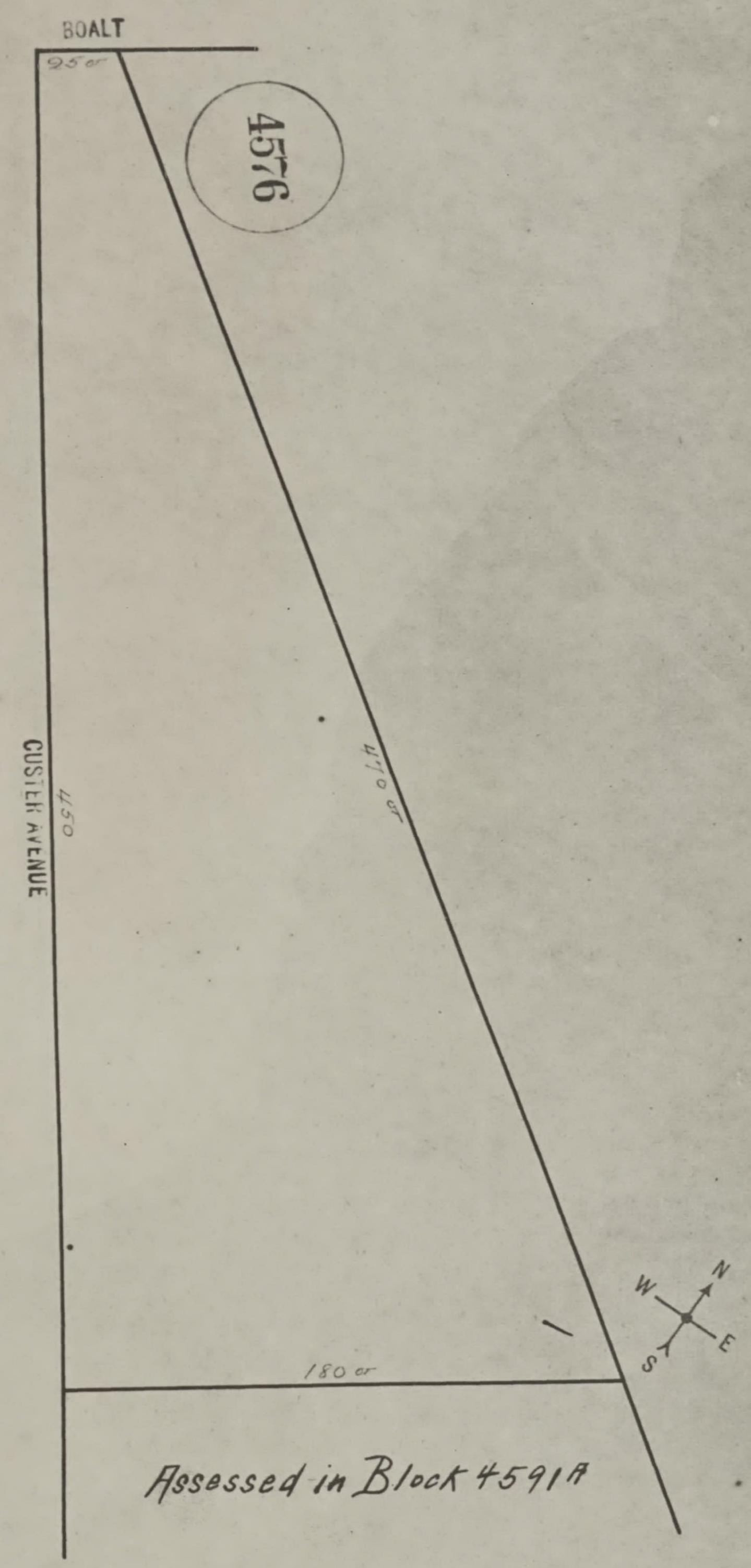
BOALT
95 or
4576
CUSTER AVENUE
450
470 or
180 or
N
W
E
S

Assessed in Block 4591A


4576A
COLEMAN
200
250
250
2
CUSTER AVENUE
BURKE AVENUE
1
214
214
200
BOALT
N
W
E
S


4577
DONAHUE
200
CUSTER AVENUE
600
BURKE AVENUE
600
200
COLEMAN
N
W
E
S


4578
EARL
DONAHUE
CUSTER AVENUE
BURKE AVENUE
50
100
1
2
3
4
5
6
7
8
9
10
11
12
13
14
15
16
17
18
19
20
21
22
23
N
E
S
W

OFFICIAL COPY
SAN FRANCISCO DEPARTMENT OF BUILDING INSPECTION


FITCH
197.8
INDIA
112.11
4579
CUSTER AVENUE
600
BURKE AVENUE
513.3½
EARL
200
N
W
E
S

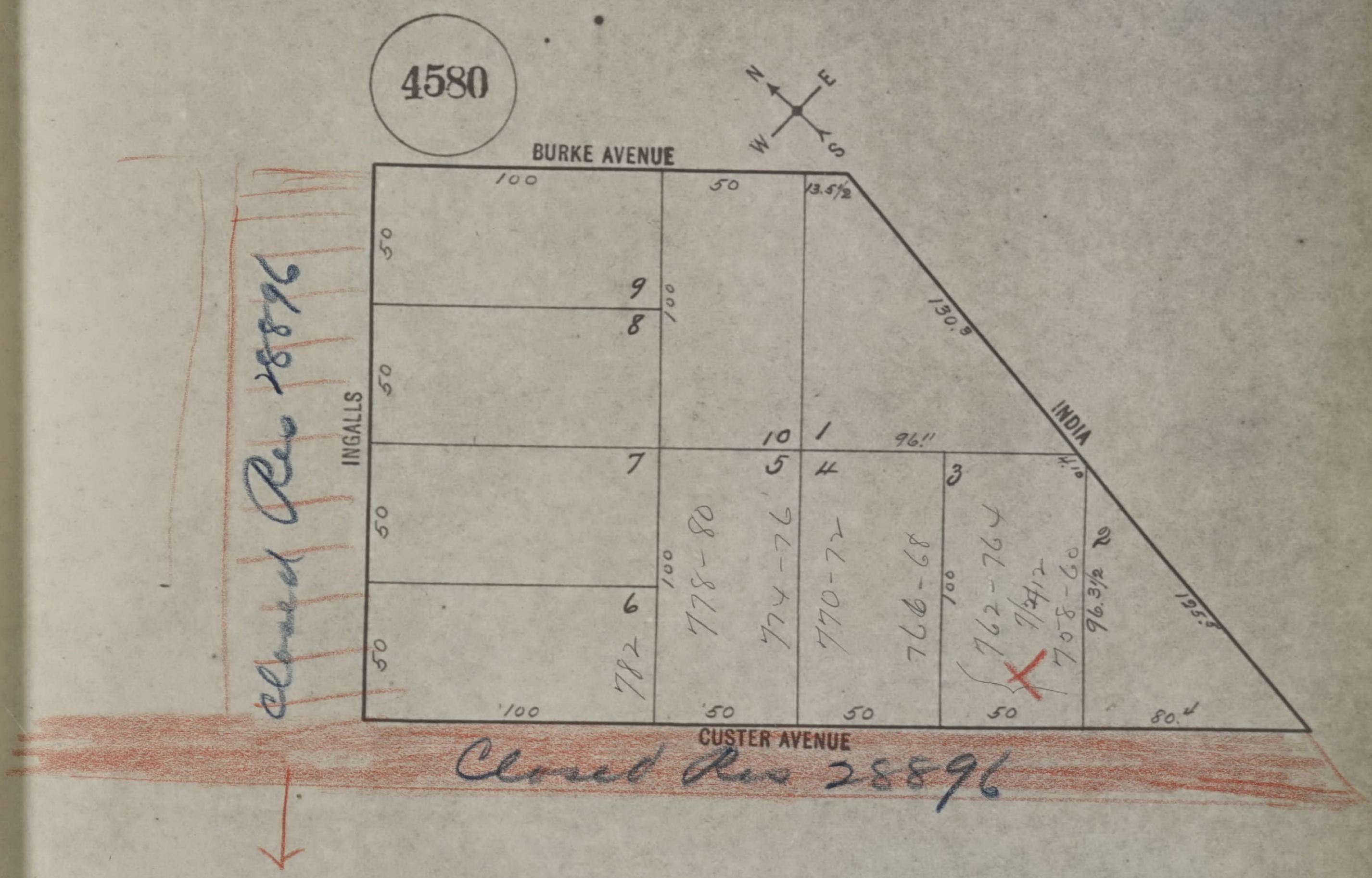
4580
N
E
S
W
BURKE AVENUE
CUSTER AVENUE
INGALLS
INDIA
100
50
13.5½
150.9
96.11
155.8
96.3½
80.2
1
2
3
4
5
6
7
8
9
10
782
778-80
774-76
770-72
766-68
762-764
764½
758-60

Closed Res 28896

Closed Res 28896

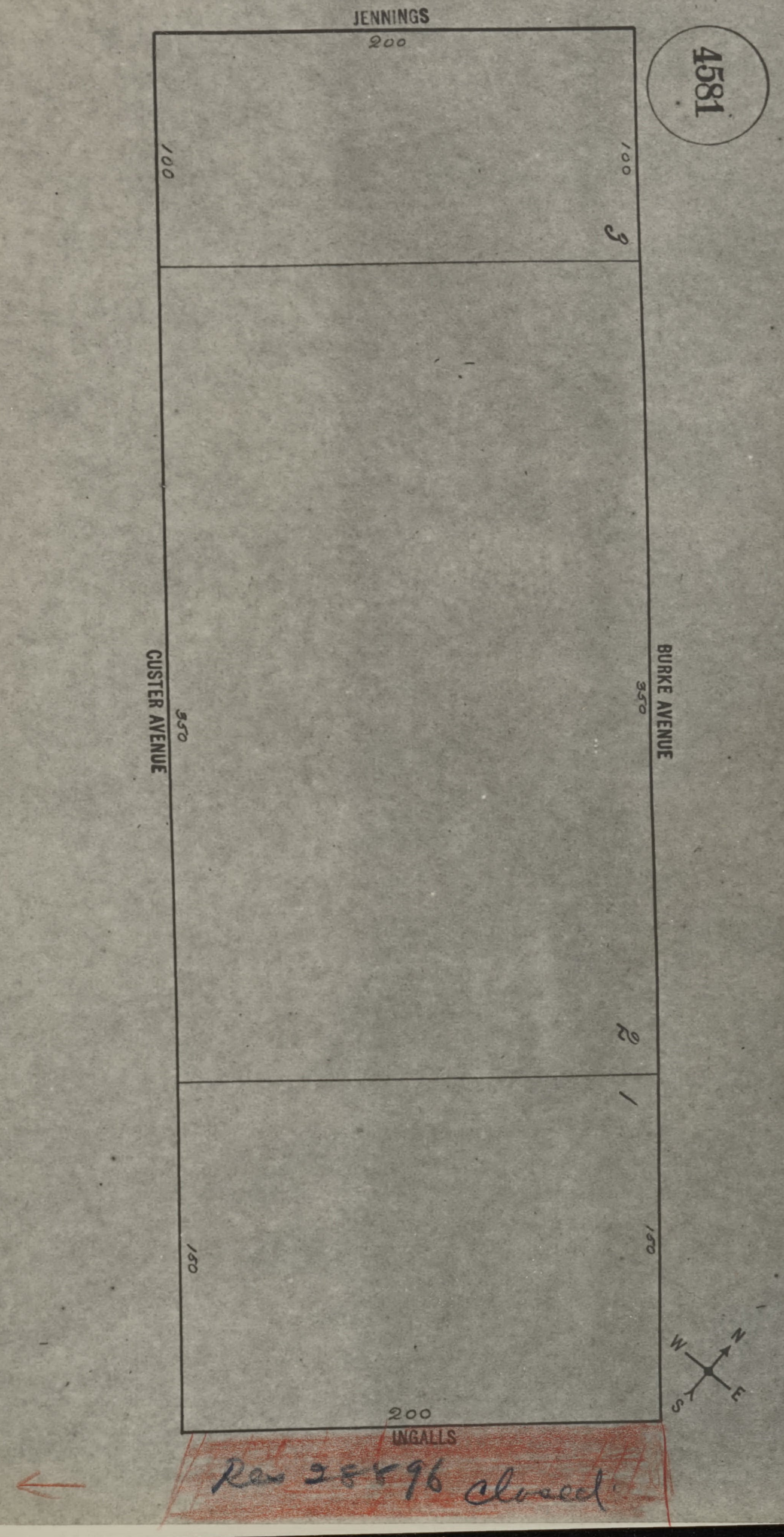
4581
JENNINGS
200
100
100
3
CUSTER AVENUE
350
BURKE AVENUE
350
2
1
150
150
200
INGALLS
W
N
E
S
Res 28896 closed


4582
KEITH
200
150
150
3
150
150
2
1
BURKE AVENUE
CUSTER AVENUE
300
300
200
JENNINGS
N
E
S
W

SAN FRANCISCO DEPARTMENT OF BUILDING INSPECTION
OFFICIAL COPY

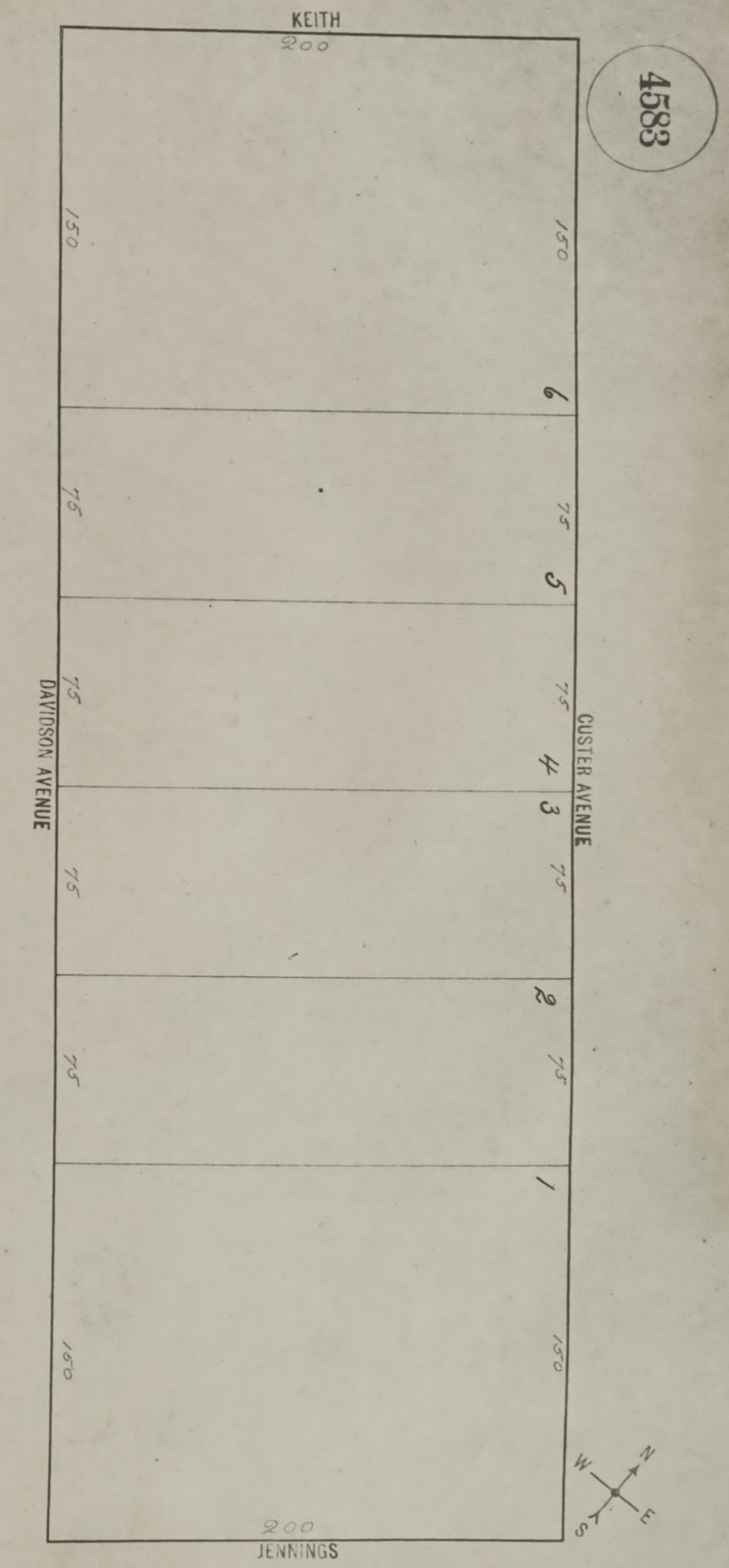
4583
KEITH
200
150
150
6
75
75
5
75
75
4
3
75
75
2
75
75
1
150
150
DAVIDSON AVENUE
CUSTER AVENUE
200
JENNINGS
N
E
S
W

SAN FRANCISCO DBI DEPARTMENT OF BUILDING INSPECTION
OFFICIAL COPY

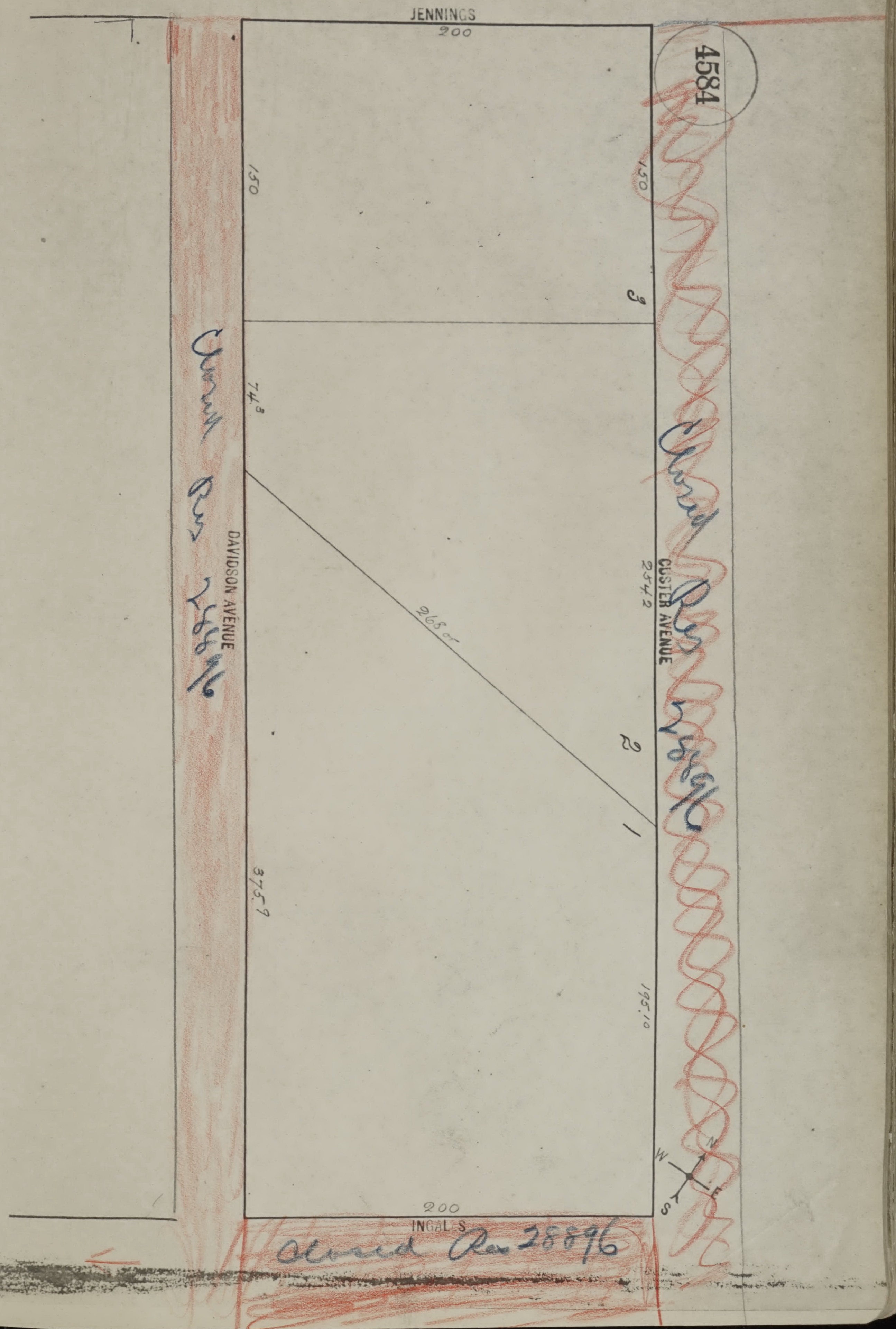
4584
JENNINGS
200
150
150
3
74.8
DAVIDSON AVENUE
CUSTER AVENUE
254.2
268.05
2
1
375.9
195.10
200
INGALLS
N
S
E
W
Closed Res 28896
Closed Res 28896
Closed Res 28896

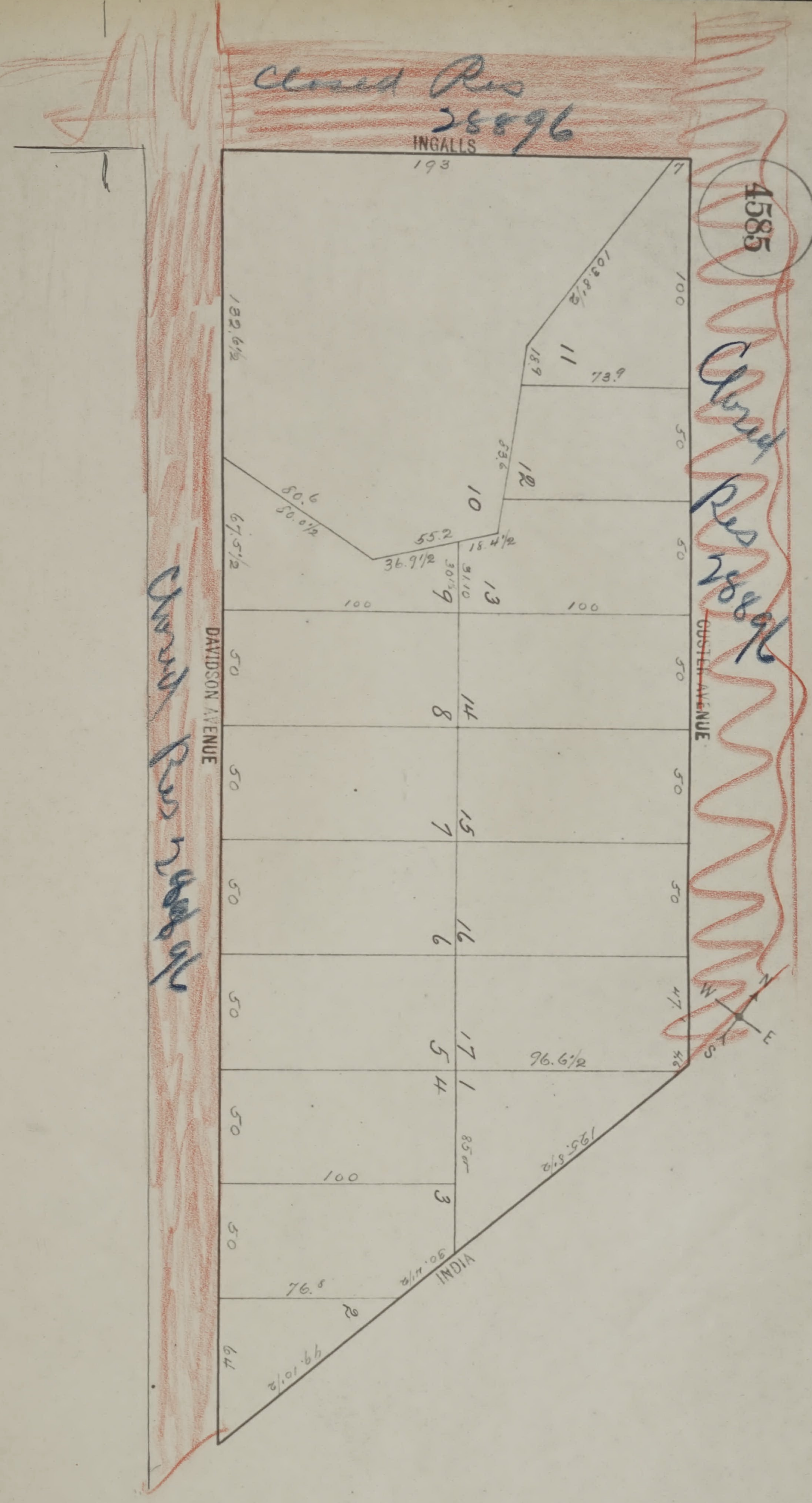
Closed Res 28896
INGALLS
4585
Closed Res 28896
DAVIDSON AVENUE
CUSTER AVENUE
INDIA
Closed Res 28896
1
2
3
4
5
6
7
8
9
10
11
12
13
14
15
16
17
N
E
S
W

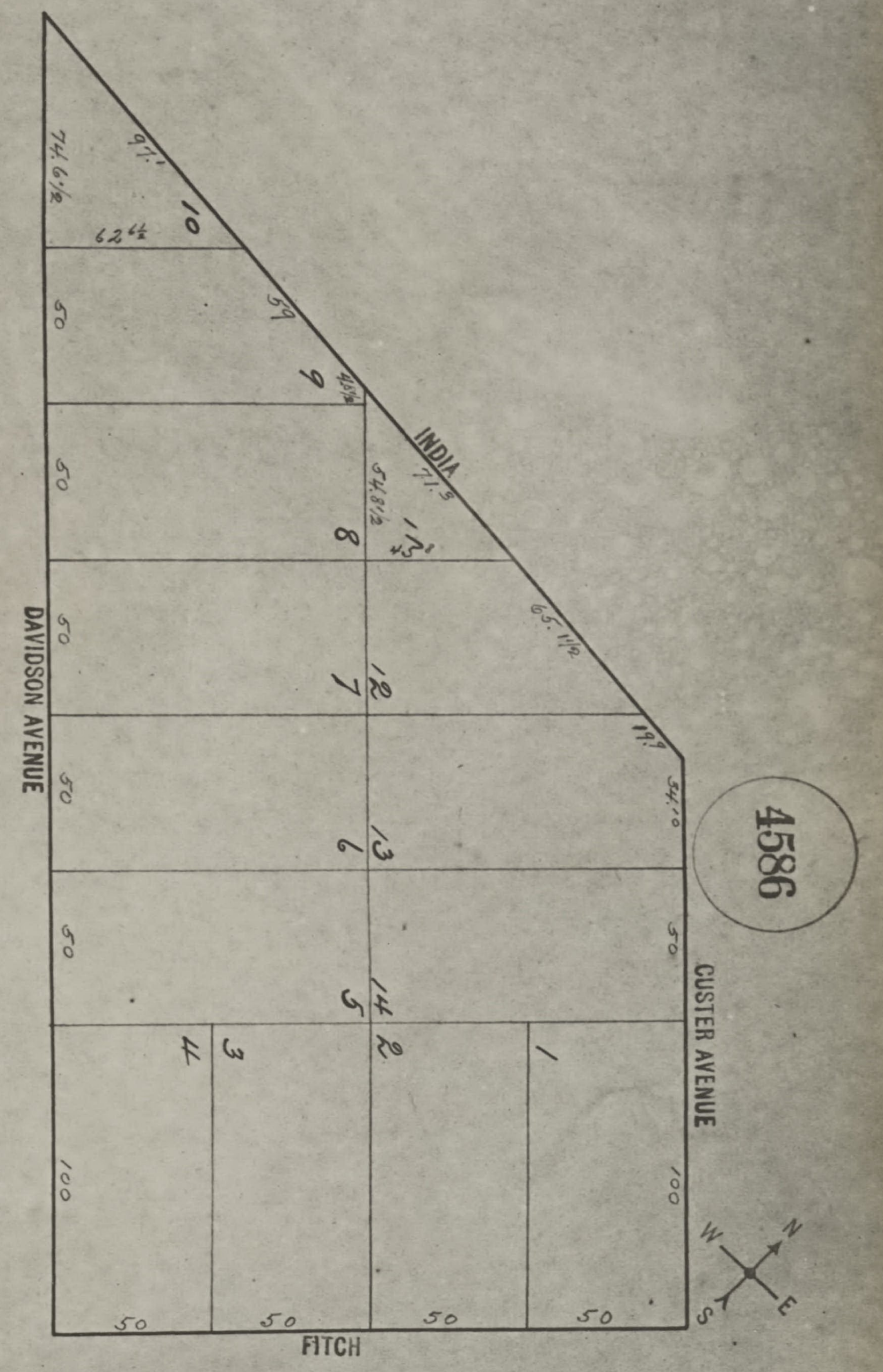
4586
INDIA
DAVIDSON AVENUE
CUSTER AVENUE
FITCH
1
2
3
4
5
6
7
8
9
10
11
12
13
14
74.6½
97.1
62 6½
59
40½
71.3
54.8½
65.11½
19.9
54.10
50
100
N
S
E
W

SAN FRANCISCO
DBI
DEPARTMENT OF
BUILDING INSPECTION
OFFICIAL COPY


4587
FITCH
CUSTER AVENUE
DAVIDSON AVENUE
EARL
50
50
50
50
100
100
13
14
15
16
12
17
11
18
10
19
9
20
8
21
7
22
6
23
5
24
4
3
2
1
100
100
50
50
50
50
N
E
S
W

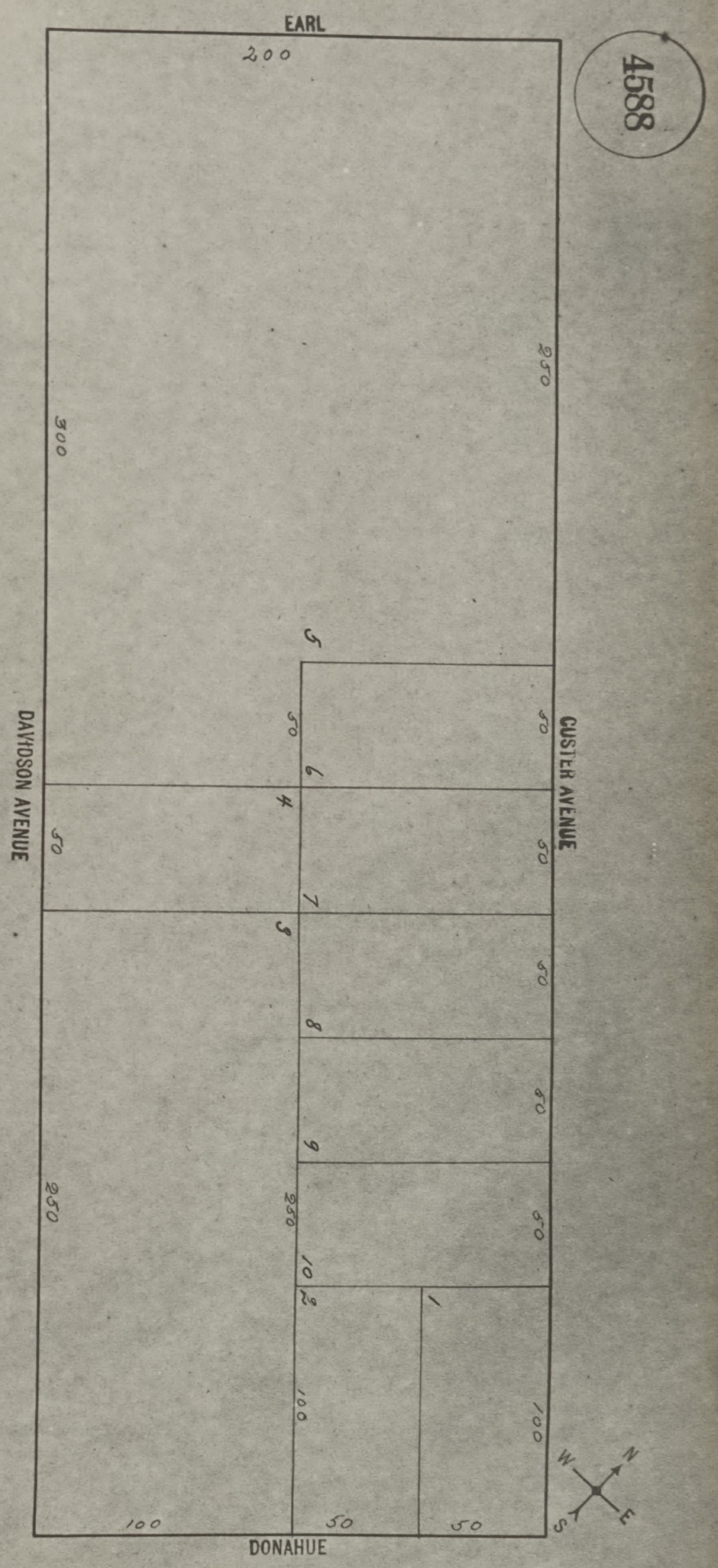
4588
EARL
200
250
300
DAVIDSON AVENUE
CUSTER AVENUE
DONAHUE
5
6
7
8
9
10
4
3
2
1
50
50
50
50
50
50
50
250
250
100
100
100
50
50
N
E
S
W

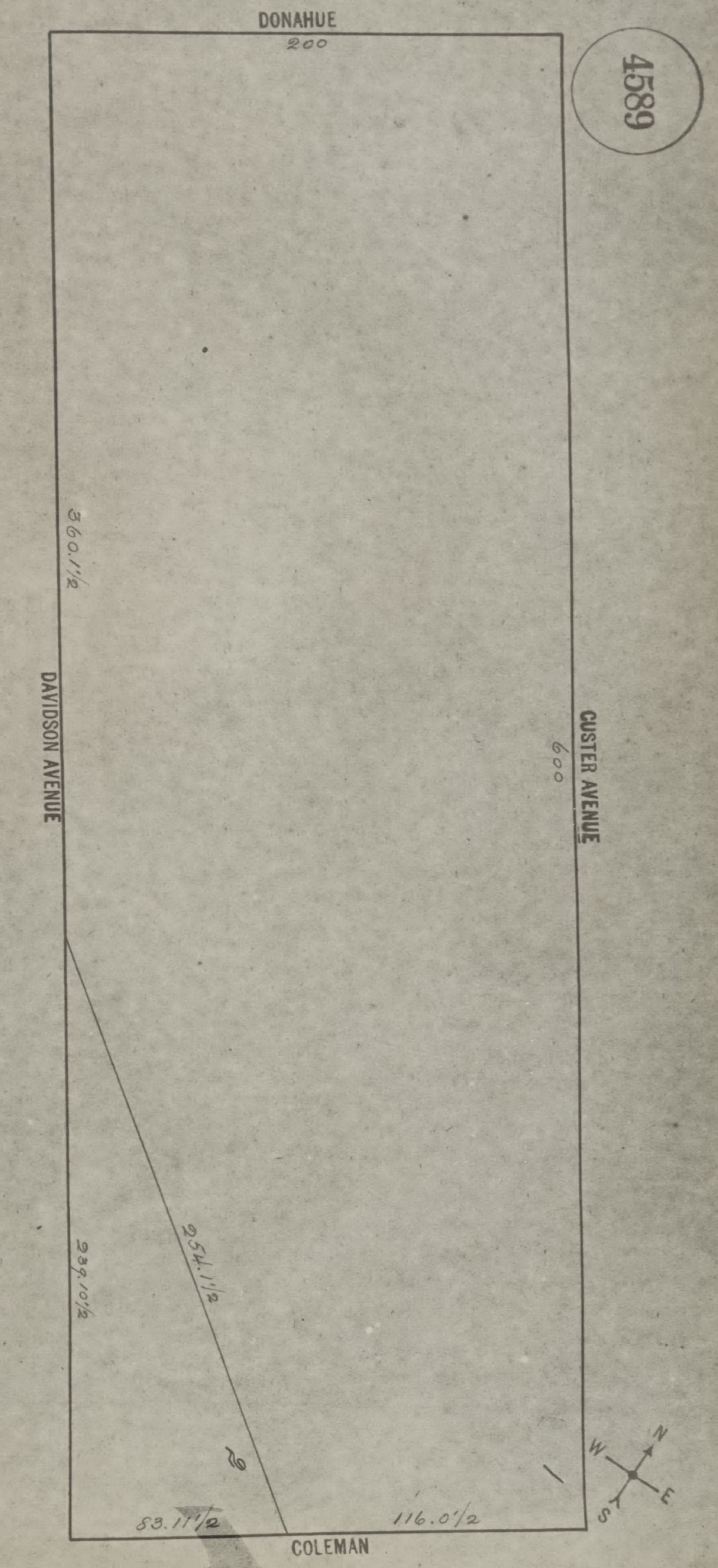
DONAHUE
200
4589
DAVIDSON AVENUE
360.1½
CUSTER AVENUE
600
254.1½
239.10½
2
1
83.11½
116.0½
COLEMAN
N
W
E
S

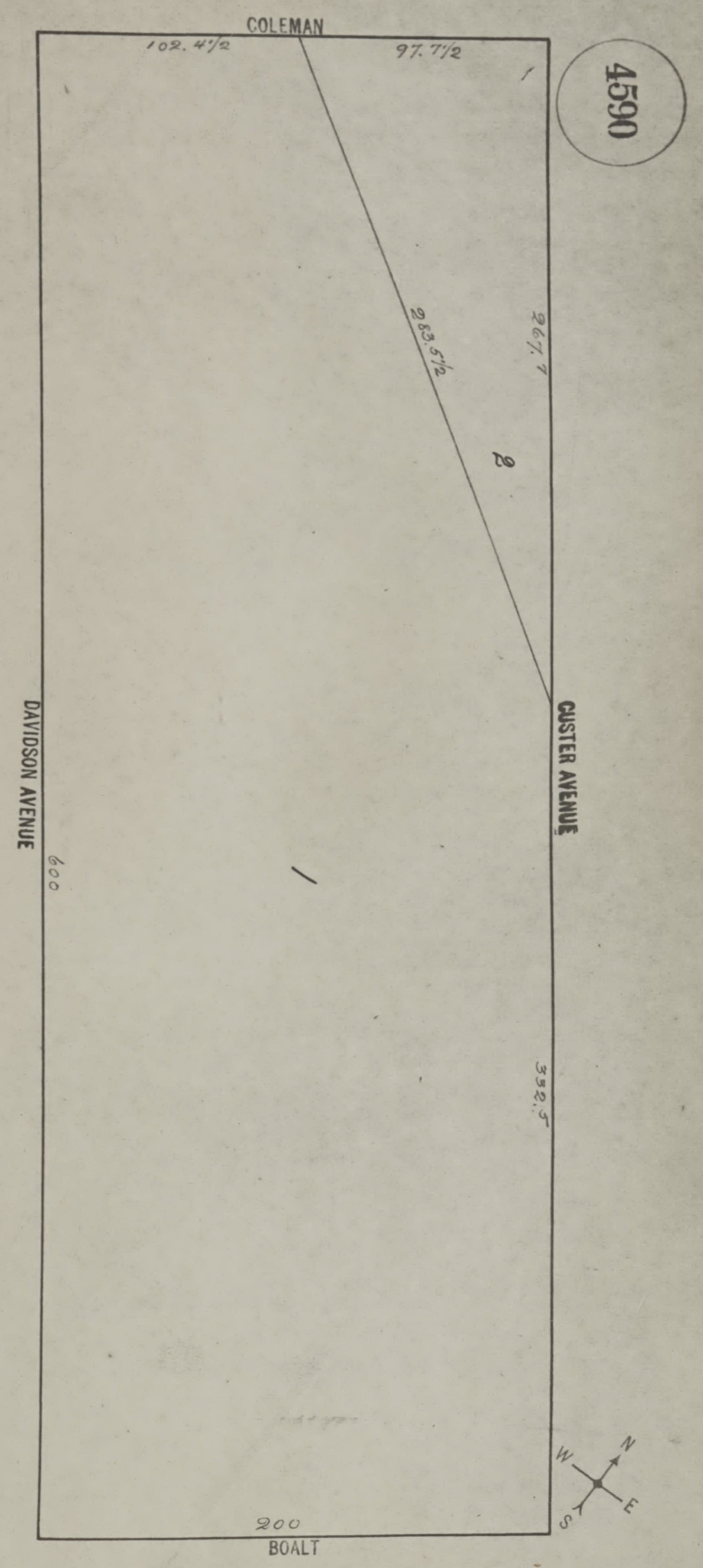
4590
COLEMAN
102.4½
97.7½
1
2
267.7
283.5½
CUSTER AVENUE
DAVIDSON AVENUE
600
332.5
200
BOALT
N
E
S
W

Boalt


4591
BOALT
200
DAVIDSON AVENUE
450
CUSTER AVENUE
450
200
N
W
E
S

Assessed in Block 4591A

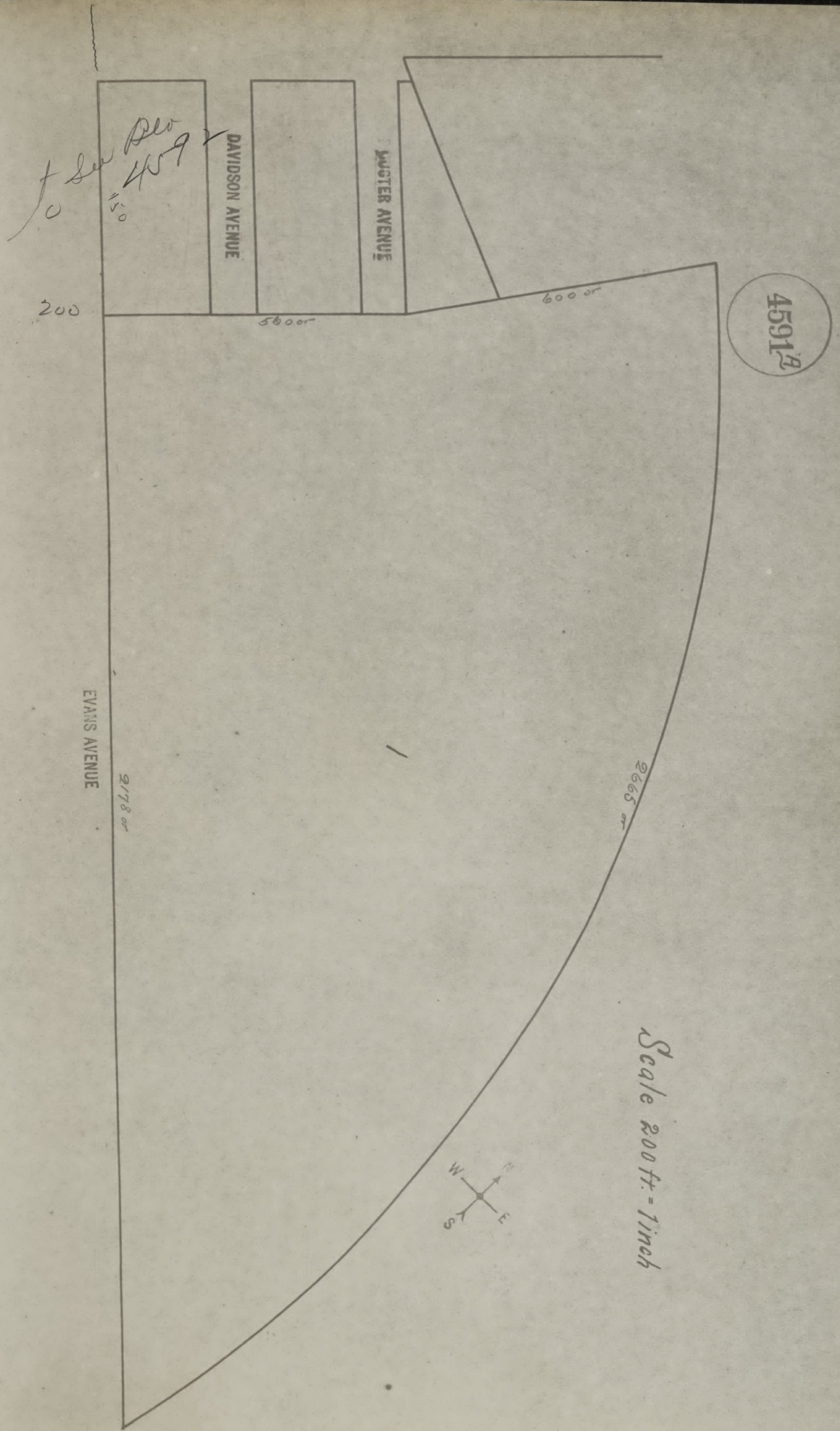
to See Blo 4592
150
200
DAVIDSON AVENUE
CUSTER AVENUE
560 or
600 or
4591A
EVANS AVENUE
2178 or
2665 or
W N E S
Scale 200 ft - 1 inch

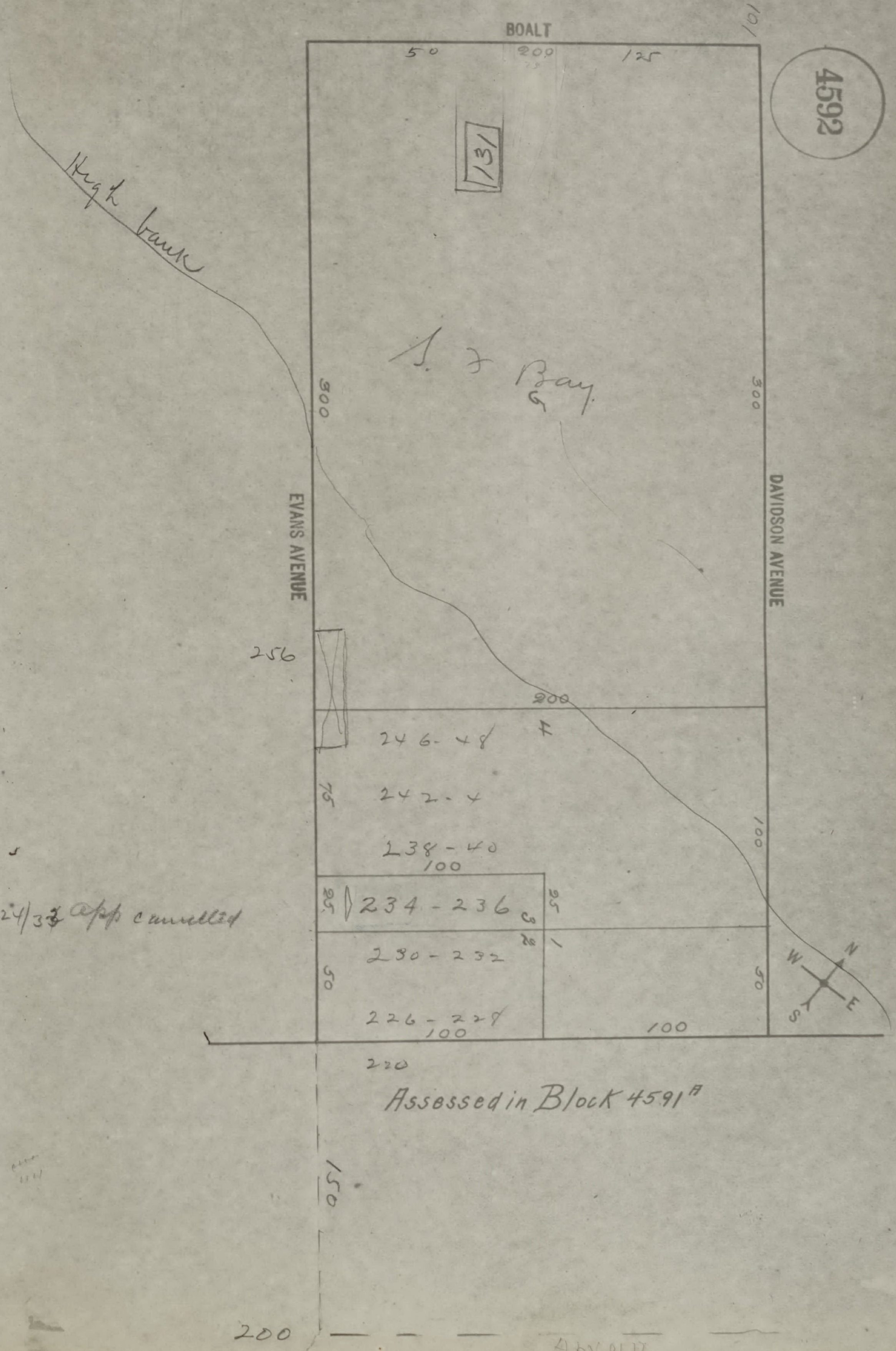
4592
BOALT
101
50
200
125
131
High bank
S. F. Bay
300
300
EVANS AVENUE
DAVIDSON AVENUE
256
200
246-48
242-4
238-40
100
234-236
25
25
60
20
230-232
50
50
226-228
100
100
100
220
150
200
N
E
S
W

11/24/37 app cancelled

Assessed in Block 4591A


COLEMAN
200
4593
EVANS AVENUE
600
DAVIDSON AVENUE
600
200
BOALT
N
E
S
W

SAN FRANCISCO DEPARTMENT OF BUILDING INSPECTION
OFFICIAL COPY


4594
DONAHUE
153.11
46.1
131.7
139.5
29
DAVIDSON AVENUE
468.5
EVANS AVENUE
600
200
COLEMAN
N
W
E
S

Coleman

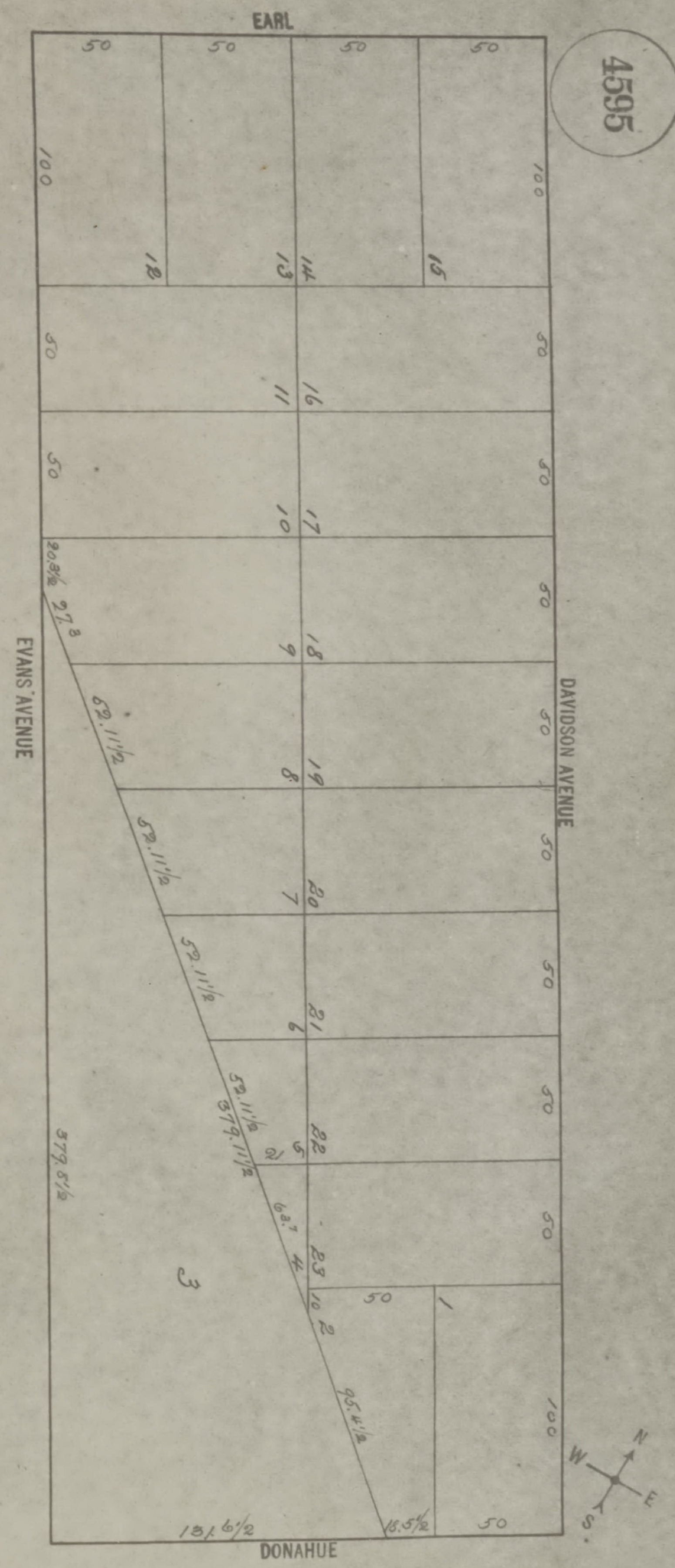
4595
EARL
DAVIDSON AVENUE
EVANS AVENUE
DONAHUE
N
E
S
W


4596
FITCH
EVANS AVENUE
DAVIDSON AVENUE
EARL
50
100
1
2
3
4
5
6
7
8
9
10
11
12
13
14
15
16
17
18
19
20
21
22
23
24
N
E
S
W

4597


GRIFFITH
INDIA
DAVIDSON AVENUE
EVANS AVENUE
FITCH
N
E
S
W
50
50
38.7
25.7½
52.5
80¾
90.5
100
100
100
100
100
100
50
13
14
15
16
17
18
12
11
19
10
20
9
21
8
22
7
23
6
24
5
4
3
2
1


4598
HAWES
130
EVANS AVENUE
INDIA
GRIFFITH
130
16
15
14
13
12
11
10
9
8
7
6
5
4
3
2
1
40
26.8
N
E
S
W

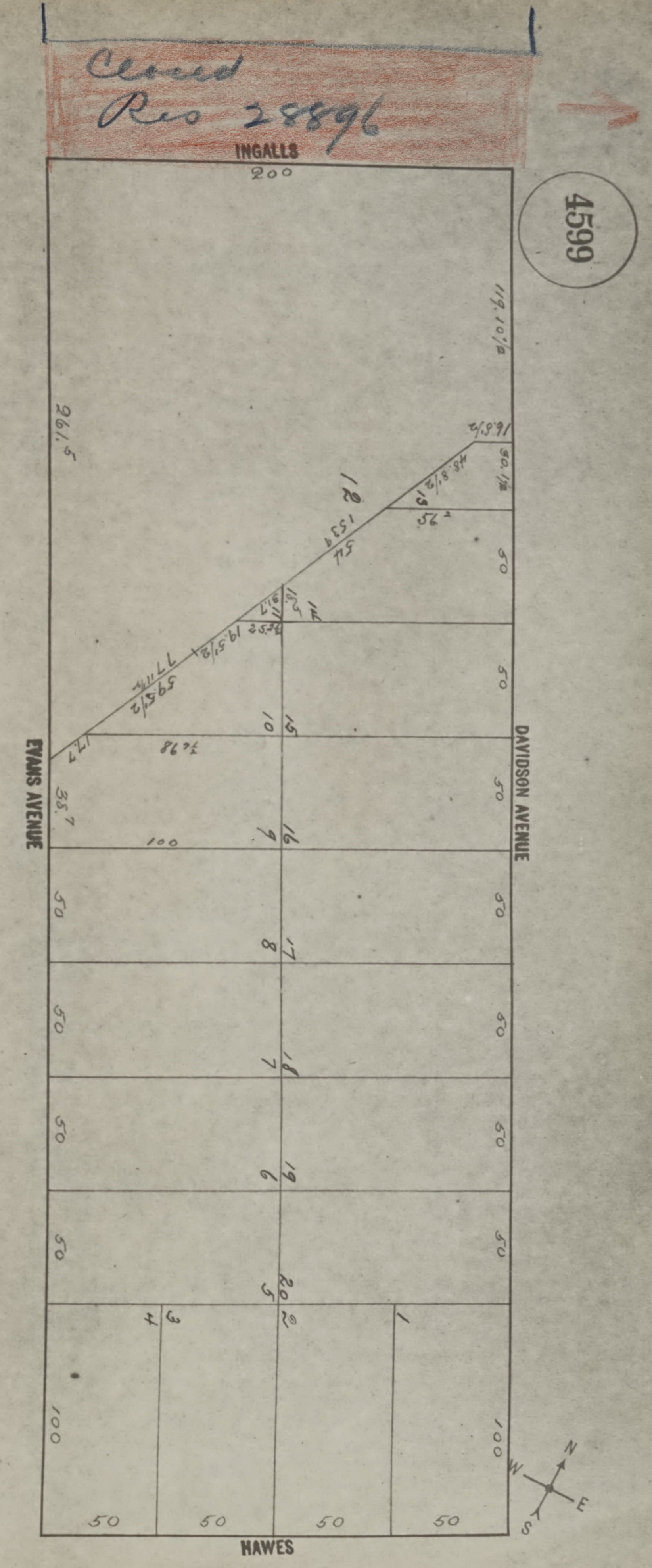
Closed
Res 28896
INGALLS
200
4599
EVANS AVENUE
DAVIDSON AVENUE
HAWES
261.5
119.10½
50
100
50
50
50
50
50
50
N
E
S
W

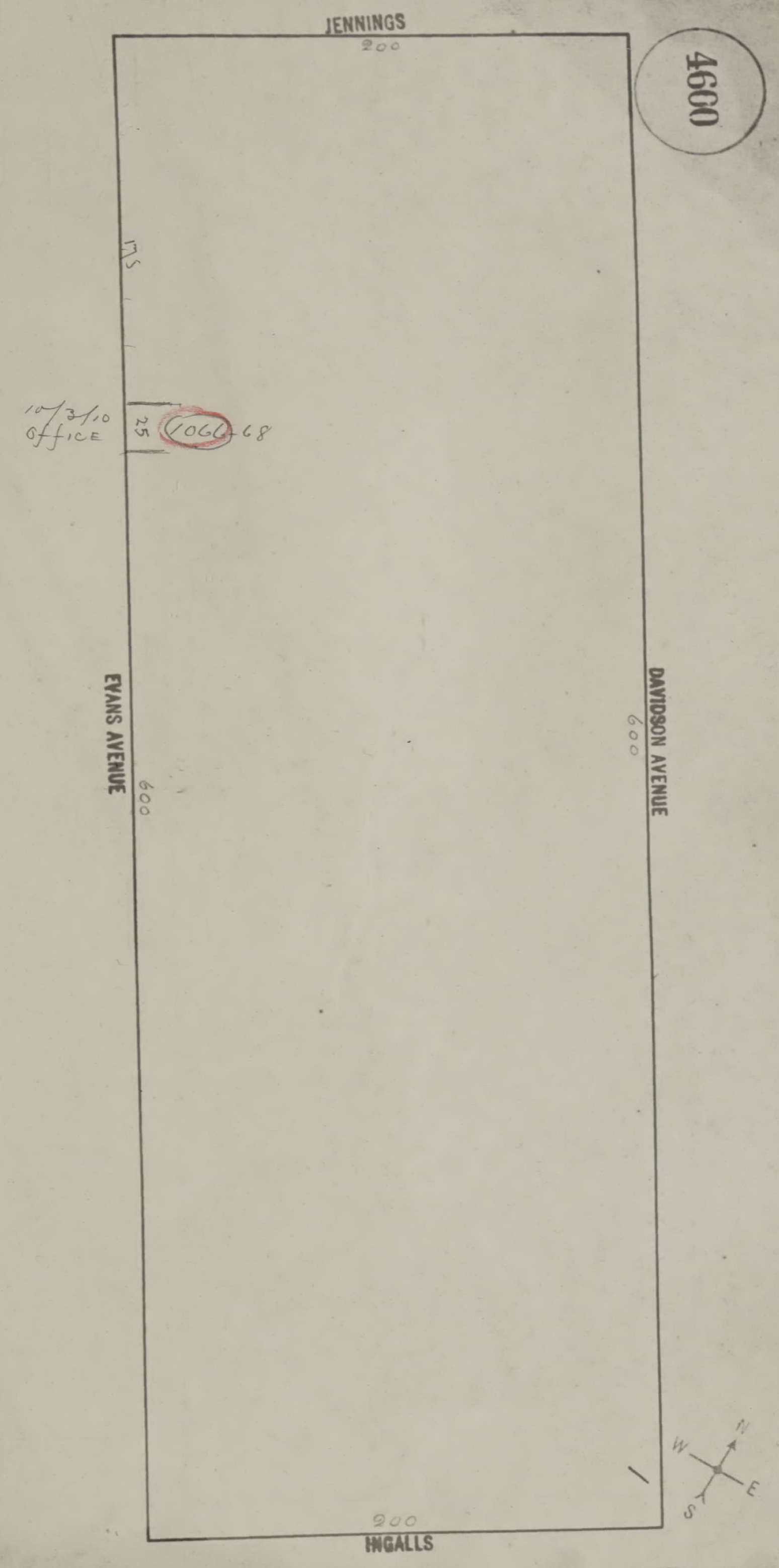
4600
JENNINGS
200
EVANS AVENUE
600
DAVIDSON AVENUE
600
INGALLS
200
175
25
1066-68
10/31/10
Office
N
E
S
W

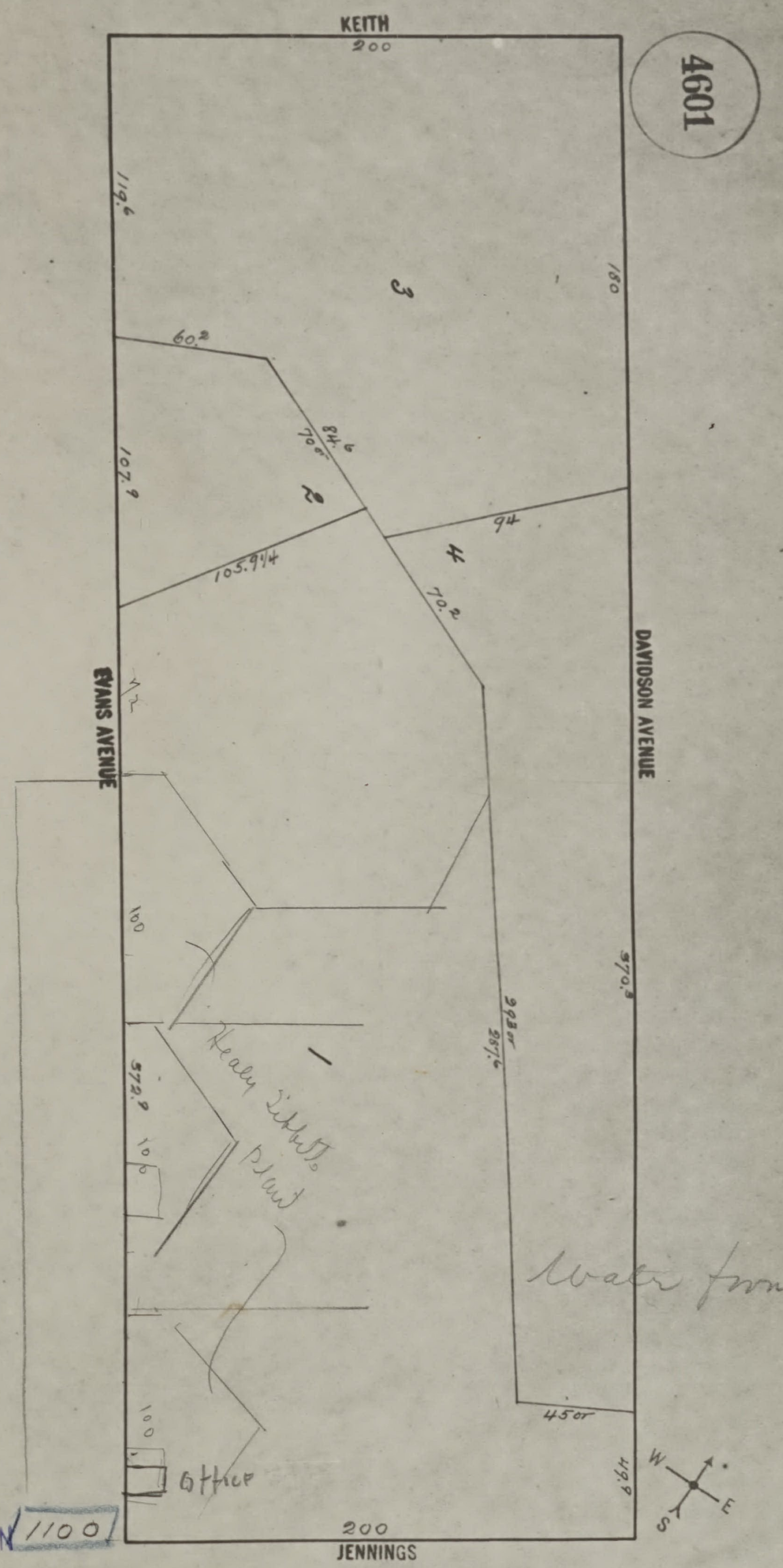
4601
KEITH
200
JENNINGS
200
EVANS AVENUE
DAVIDSON AVENUE
119.6
107.9
100
372.9
100
100
180
370.3
49.9
60.2
84.6
70.5
105.9¼
94
70.2
298 or
287.6
45 or
1
2
3
4
Healy Tibbitts Plant
Office
Water front
W
E
S

Jennings

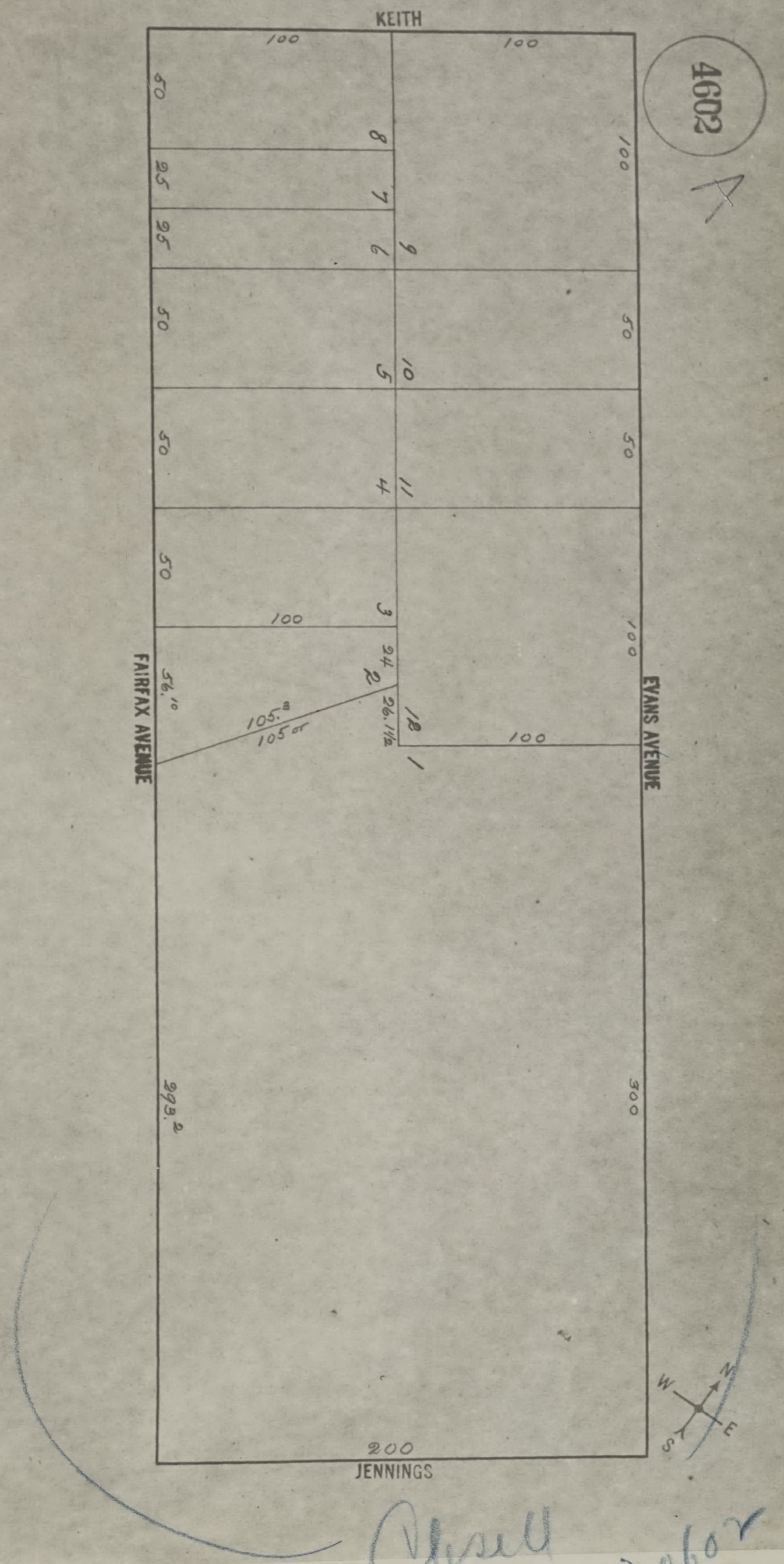
KEITH
100
100
4602
A
50
25
25
50
50
50
56.10
293.2
8
7
6
5
4
3
2
24
26.11½
9
10
11
18
1
100
105.8
105.01
100
50
50
100
300
100
FAIRFAX AVENUE
EVANS AVENUE
200
JENNINGS
N
E
S
W

Cbsell

Rs 2060r

Closed Rw 20602

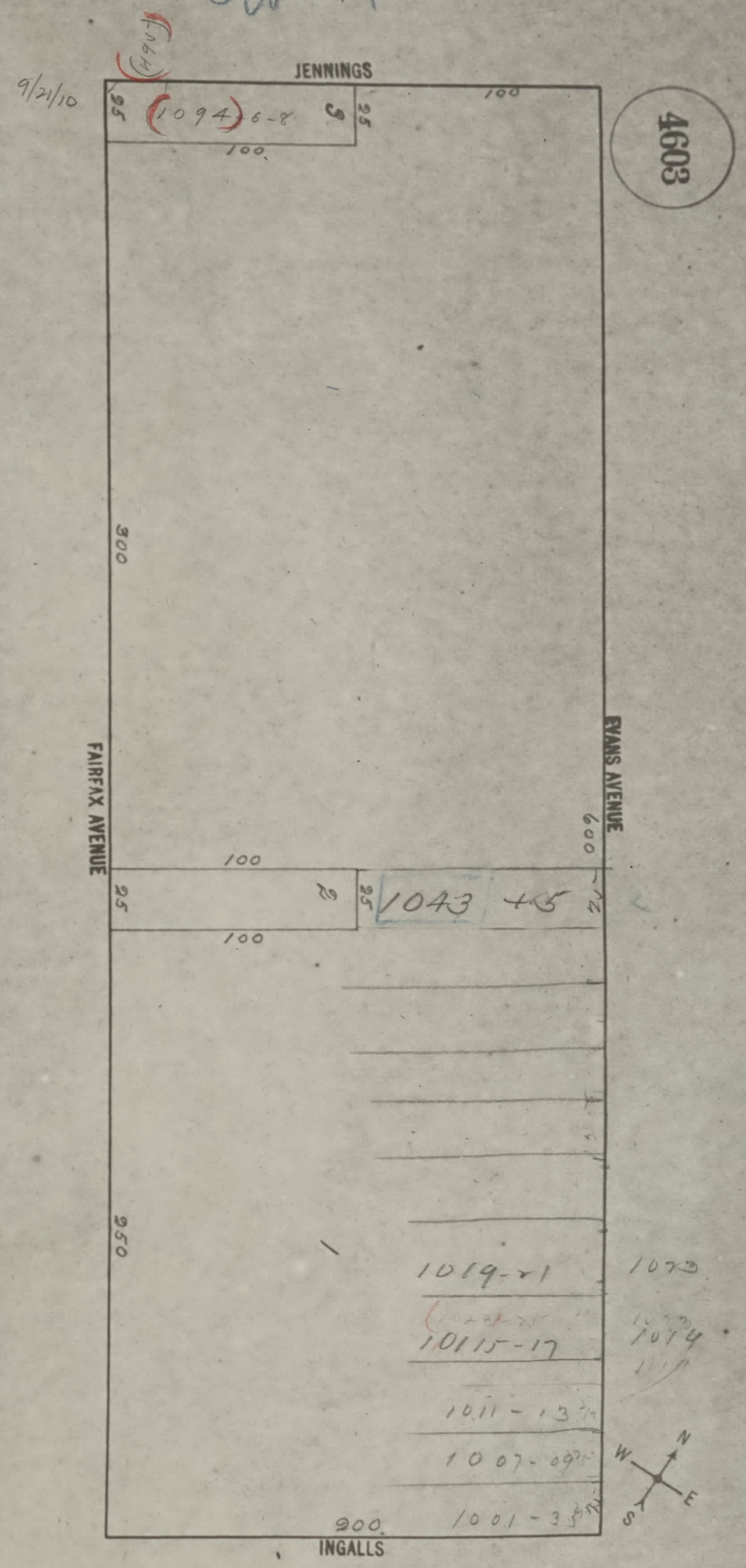
9/21/10
(4047)
JENNINGS
100
25
(1094)-6-8
9
25
100
4603
300
FAIRFAX AVENUE
EVANS AVENUE
600
100
25
8
25
1043 45
100
250
1019-21
1023
1074
1011 5-17
1011-13
1007-09
1001-3
200
INGALLS
N
W
E
S

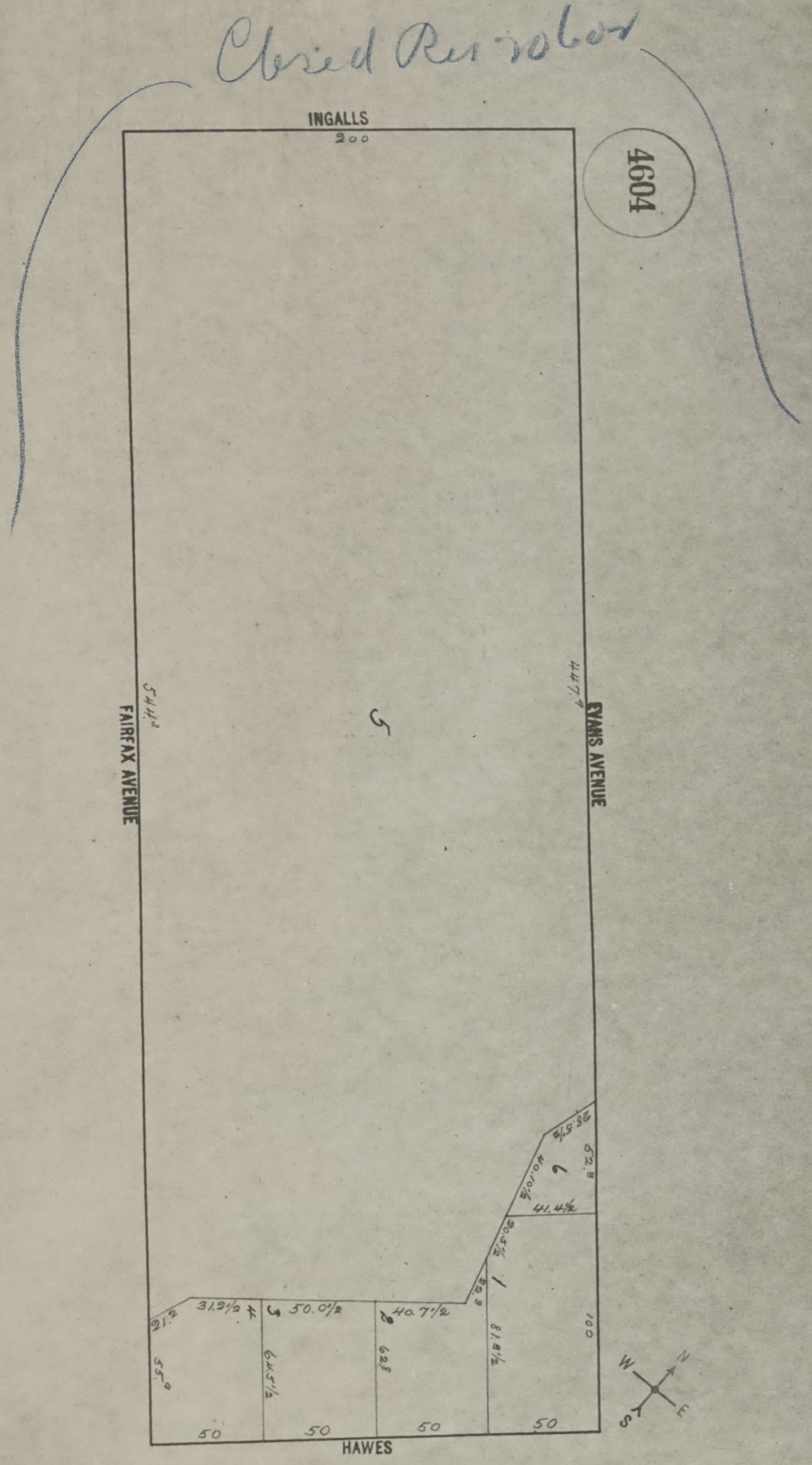
Closed Reservoir
INGALLS
200
4604
FAIRFAX AVENUE
544.3
EVANS AVENUE
447.9
5
28.5½
52.8
6
40.10½
41.4½
20.5½
1
22.9
81.5½
100
21.2
31.9½
4
3
50.0½
2
40.7½
55.0
64.5½
62.8
50
50
50
50
HAWES
W
N
S
E


4605
HAWES
GRIFFITH
FAIRFAX AVENUE
EVANS AVENUE
50
100
1
2
3
4
5
6
7
8
9
10
11
12
13
14
15
16
17
18
19
20
21
22
23
24
N
E
S
W


4606
GRIFFITH
EVANS AVENUE
FAIRFAX AVENUE
FITCH
N
E
S
W
50
100
1
2
3
4
5
6
7
8
9
10
11
12
13
14
15
16
17
18
19
20
21
22
23
24

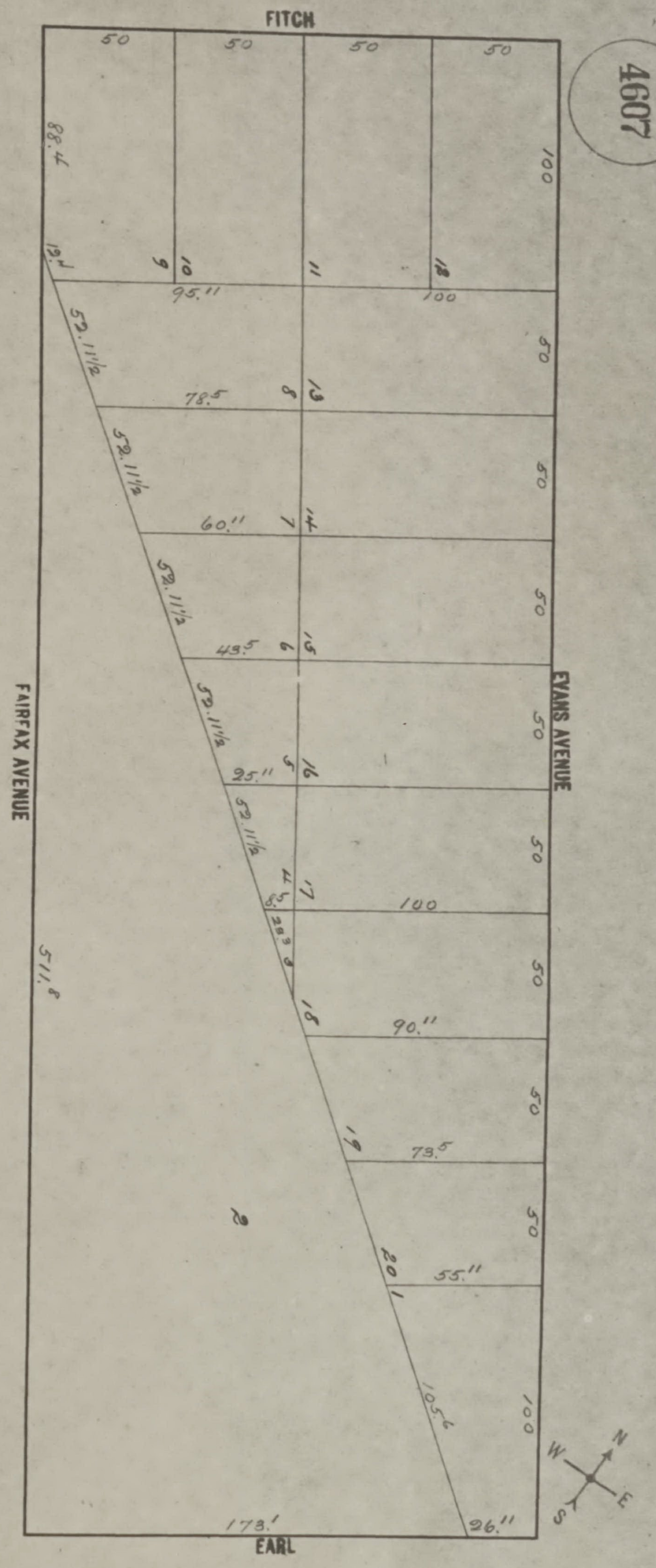
4607
FITCH
EVANS AVENUE
FAIRFAX AVENUE
EARL
50
50
50
50
100
88.4
12.1
9
10
11
12
95.11
100
50
52.11½
78.5
8
13
50
52.11½
60.11
7
14
50
52.11½
43.5
6
15
50
52.11½
25.11
5
16
50
52.11½
4
8.5
17
100
28.3
3
50
18
90.11
50
19
73.5
2
50
20
1
55.11
100
105.6
511.8
173.1
26.11
N
E
S
W

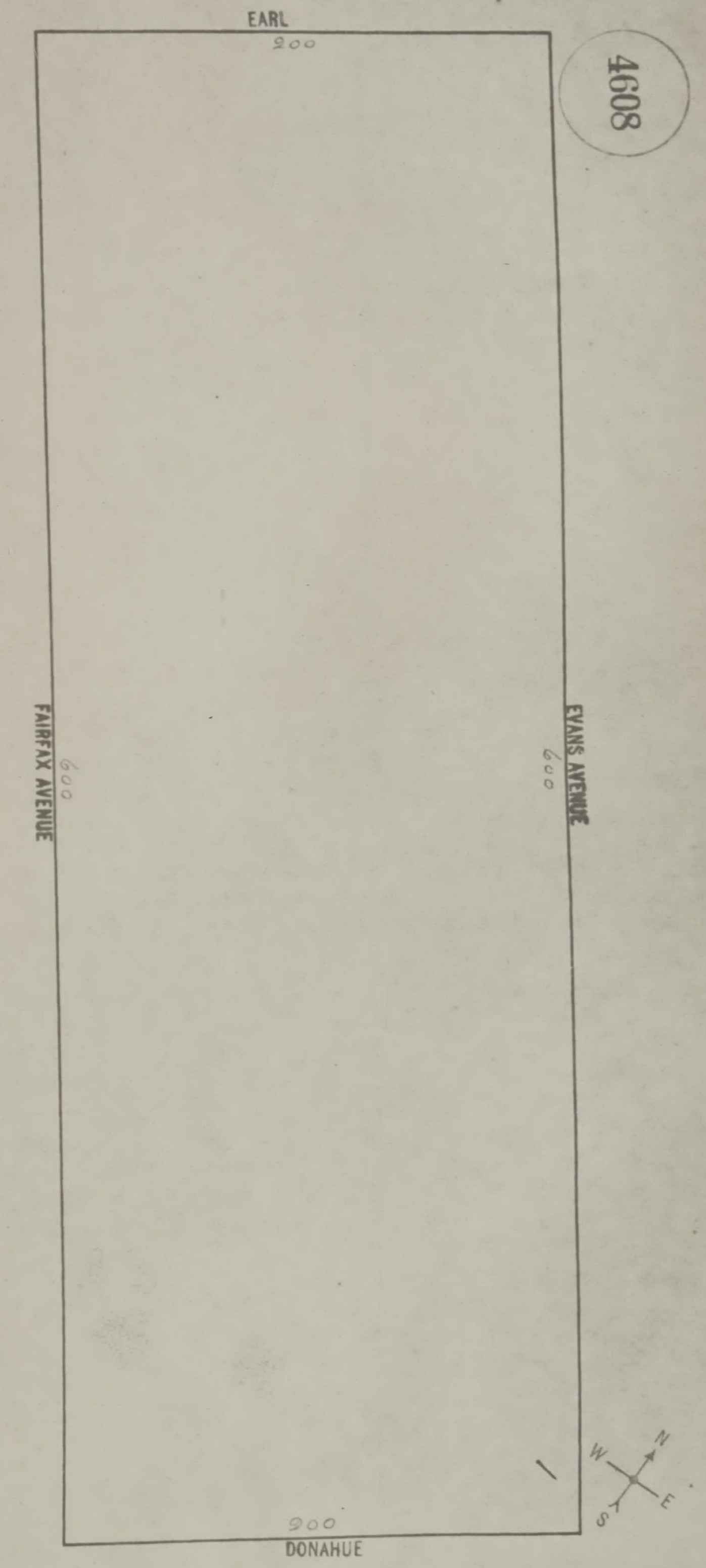
4608
EARL
200
FAIRFAX AVENUE
600
EVANS AVENUE
600
200
DONAHUE
N
E
S
W

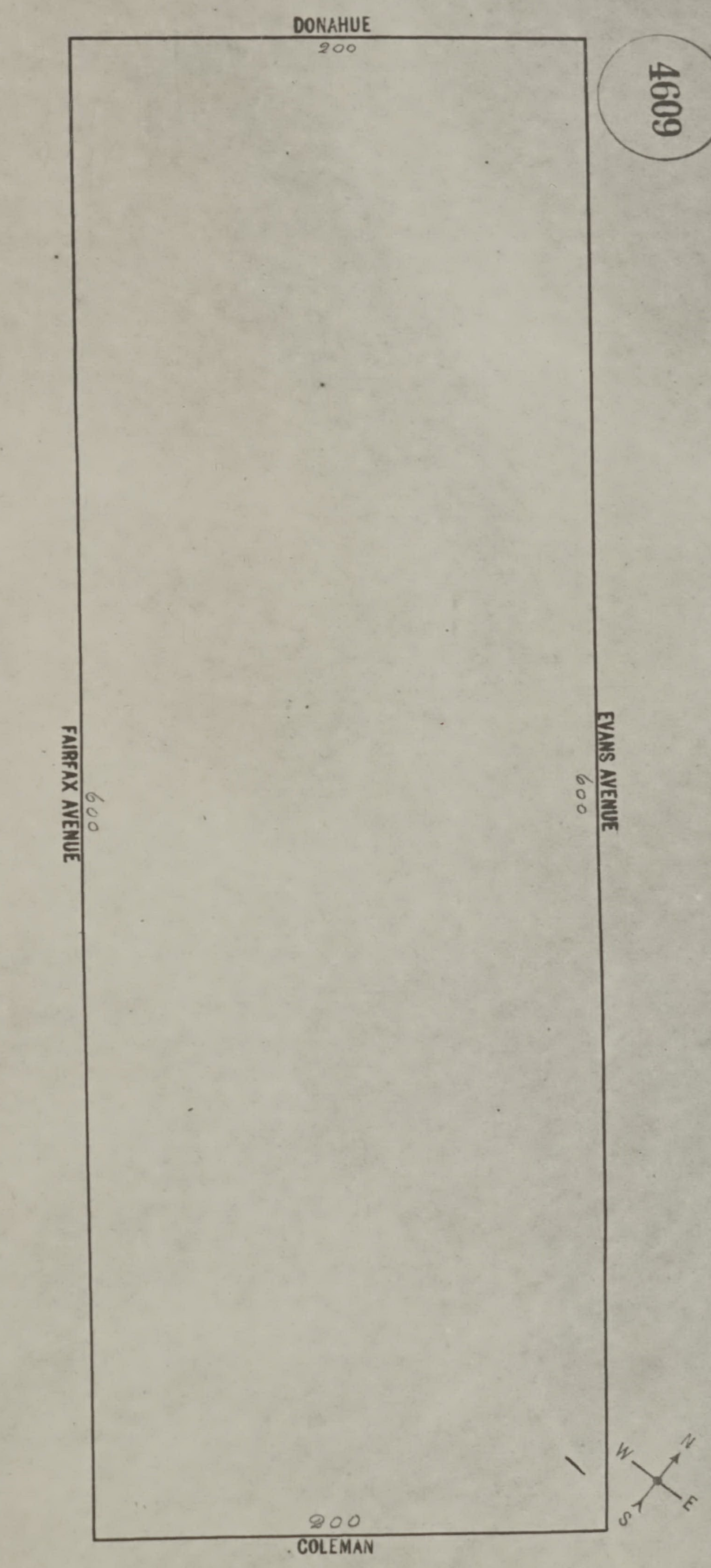
DONAHUE
200
4609
FAIRFAX AVENUE
600
EVANS AVENUE
600
200
COLEMAN
N
W
E
S


4610
COLEMAN
200
FAIRFAX AVENUE
600
EVANS AVENUE
600
BOALT
200
300
309
311
313
307
301
S.F. Boul.
HUNTERS Pt Bd.
BK 4617
water
N
W
E
S

MAR 25 1939

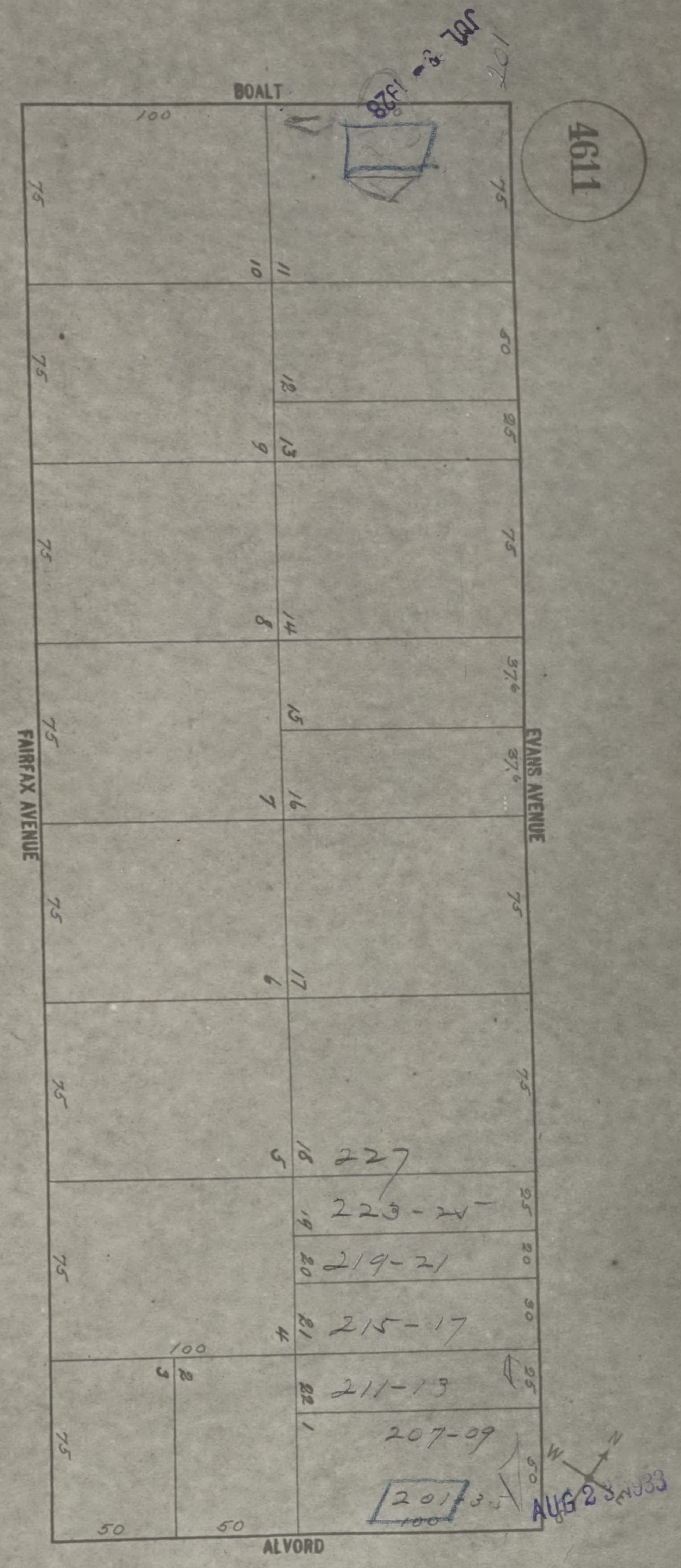
4611
BOALT
FAIRFAX AVENUE
EVANS AVENUE
ALVORD
JUL 3 1928
201
100
75
75
75
75
75
75
75
75
50
50
25
75
37½
37½
75
75
25
20
30
25
50
100
10
11
12
9
13
8
14
15
7
16
6
17
5
18
227
19
223-25
20
219-21
4
21
215-17
3
2
22
211-13
1
207-09
201
35
100
W
N
E
AUG 2 3 1933


4612
ALVORD
200
EVANS AVENUE
600
FAIRFAX AVENUE
600
200
SHIP
N
E
S
W


4618
SHIP
200
FAIRFAX AVENUE
600
EVANS AVENUE
600
200
WATER FRONT
W
N
E
S


SHIP
200
4614
GALVEZ AVENUE
600
FAIRFAX AVENUE
579.10
2
100.2
100.10
98.10
1
20.2
WATER FRONT
N
E
S
W


ALVORD
200
4615
GALVEZ AVENUE
600
FAIRFAX AVENUE
600
200
SHIP
N
W
E
S

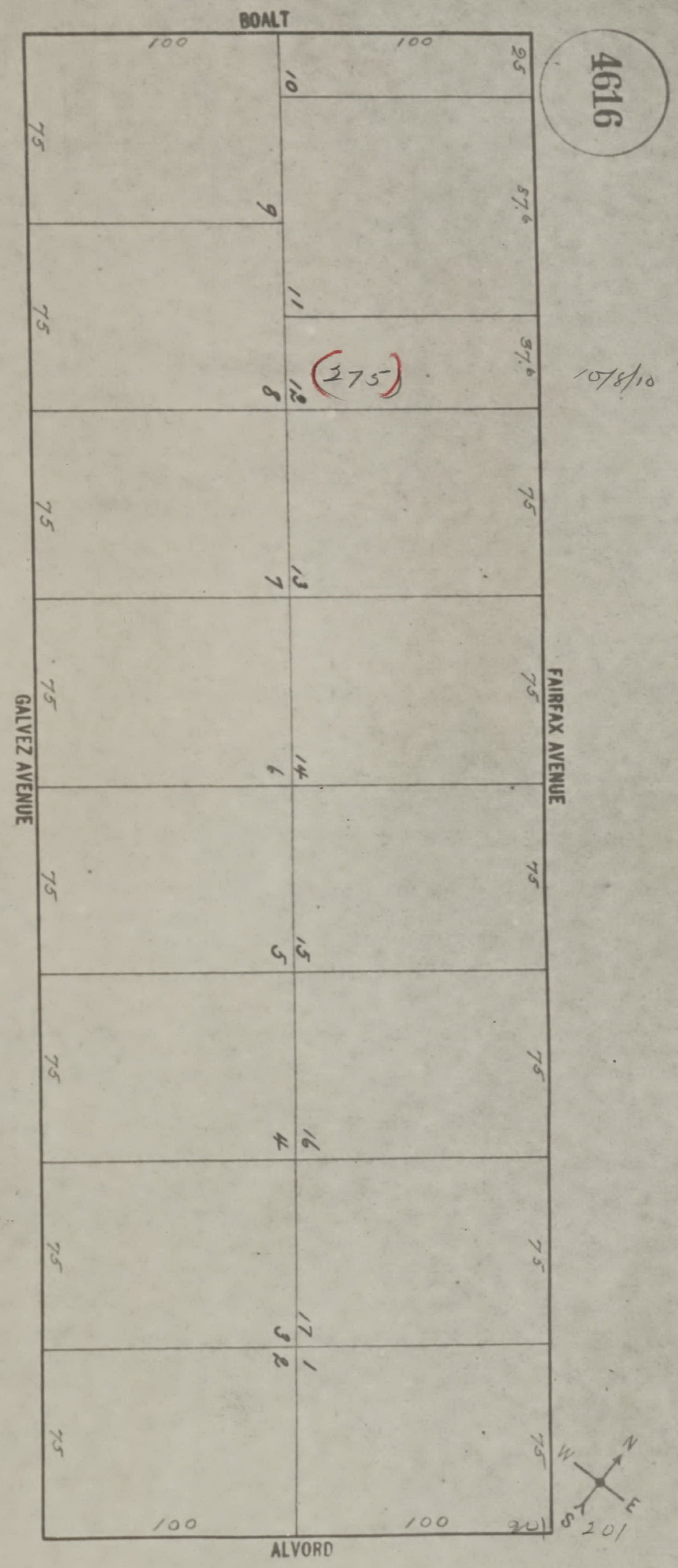
4616
BOALT
FAIRFAX AVENUE
GALVEZ AVENUE
ALVORD
100
100
95
57.6
57.6
75
10
9
11
12
8
(275)
13
7
14
6
15
5
16
4
17
3
2
1
201
10/8/10
N
E
S
W

SAN FRANCISCO DEPARTMENT OF BUILDING INSPECTION
OFFICIAL COPY

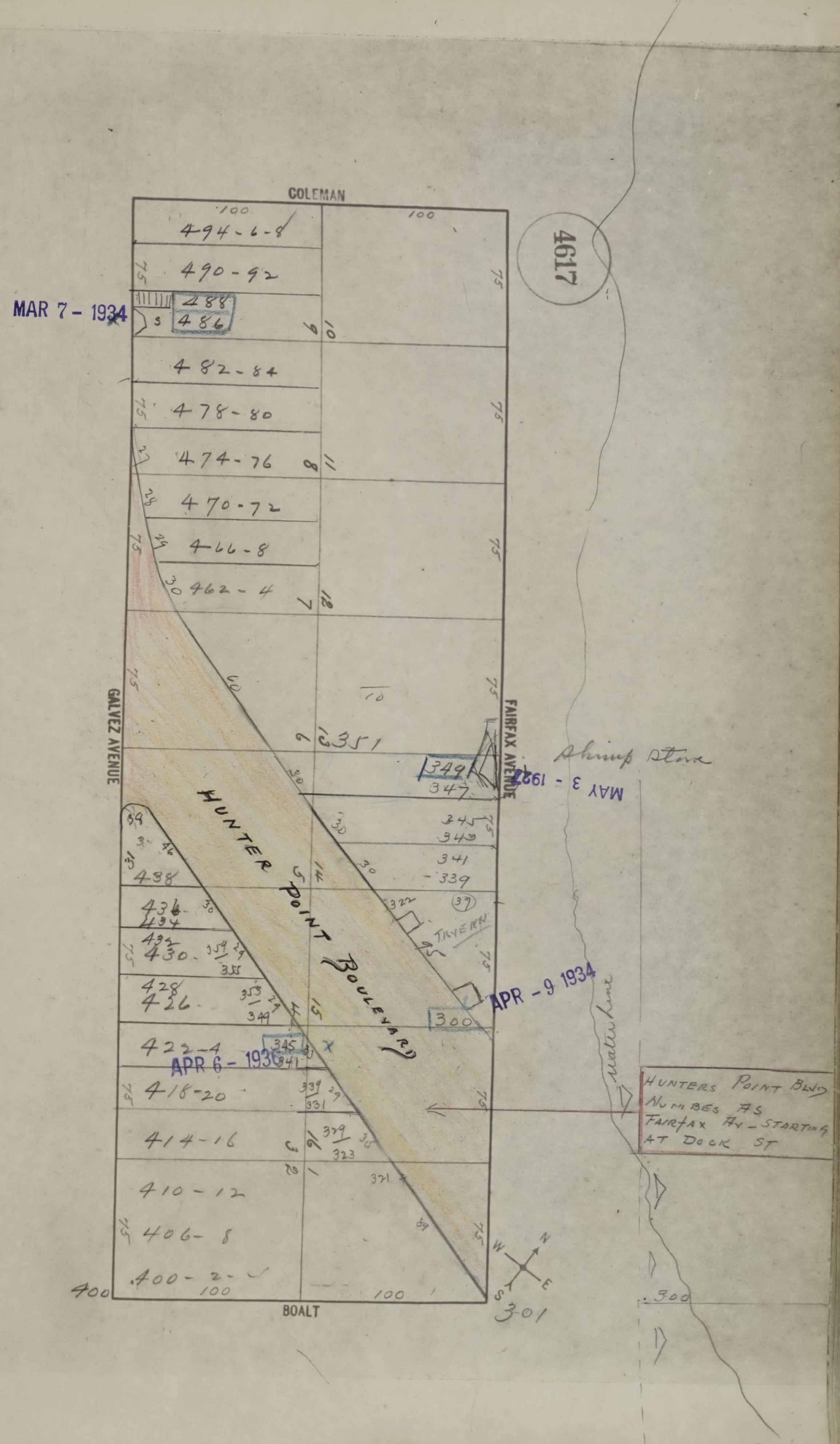
COLEMAN
4617
100
100
494-6-8
490-92
75
488
486
MAR 7 - 1934
482-84
478-80
474-76
470-72
466-8
462-4
75
GALVEZ AVENUE
FAIRFAX AVENUE
6351
349
347
MAY 3 - 1927
Shrimp Store
345
343
341
339
438
436
434
432
430
428
426
322
TAVERN
HUNTER POINT BOULEVARD
APR - 9 1934
300
345
341
APR 6 - 1936
422-4
418-20
339
331
329
323
414-16
321
410-12
406-8
400-2-
400
100
100
BOALT
301
N
E
S
W
water line
HUNTERS POINT BLVD NUMBES AS FAIRFAX AV - STARTING AT DOCK ST
300

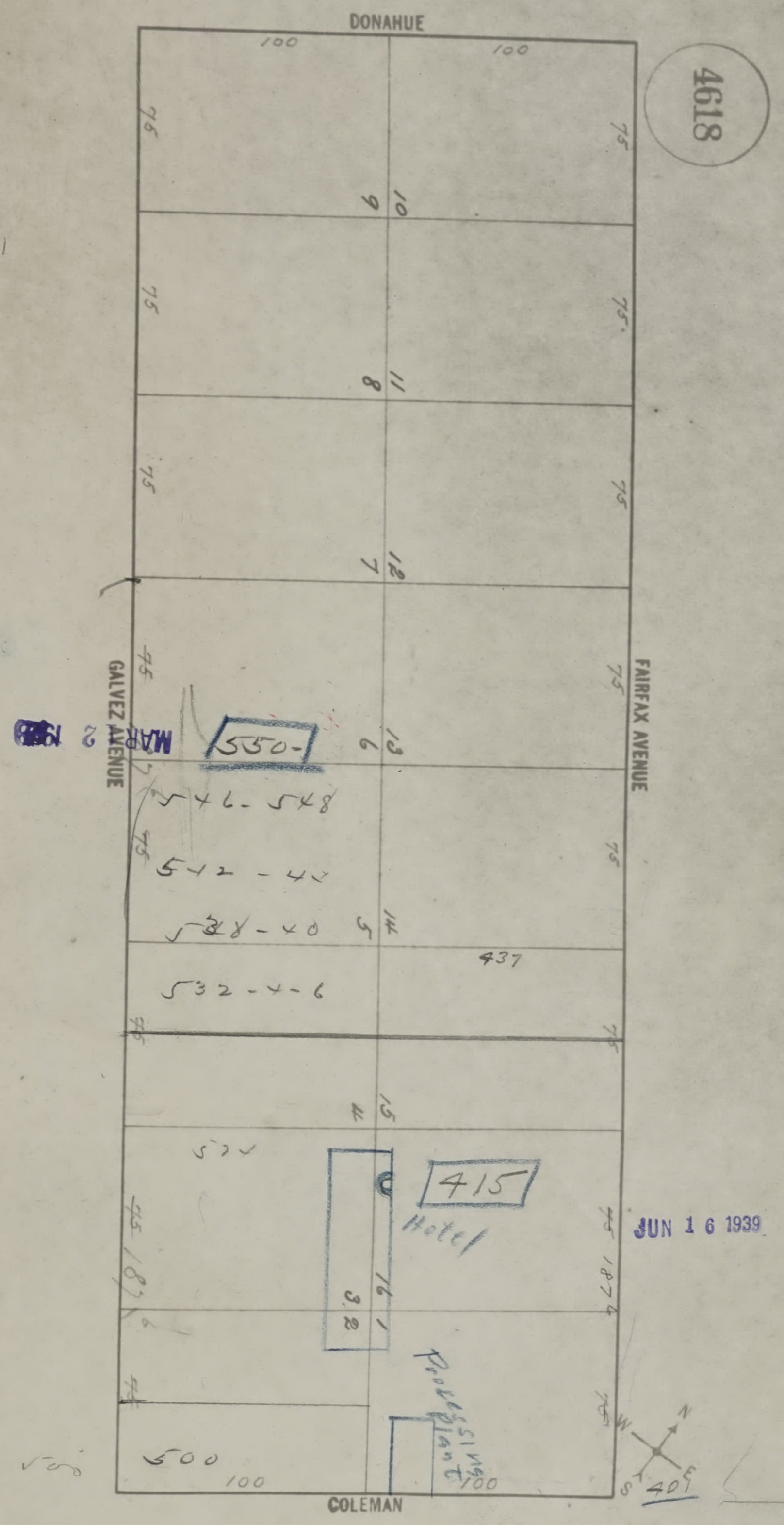
4618
DONAHUE
100
100
GALVEZ AVENUE
FAIRFAX AVENUE
COLEMAN
75
9
10
8
11
7
12
6
13
5
14
4
15
3.2
16
1
550-
546-548
542-44
538-40
532-4-6
524
500
500
437
415
Hotel
Processing Plant
187
1874
401
N
E
S
W

MAR 2 19

JUN 16 1939


4619
EARL
200
GALVEZ AVENUE
450
FAIRFAX AVENUE
450
4
200
100
100
3
75
75
5
2
37.6
6
75
1
509
501
37.6
100
100
DONAHUE
W
E
S


FITCH
200
4620
GALVEZ AVENUE
600
FAIRFAX AVENUE
600
200
EARL
N
E
S
W

4621

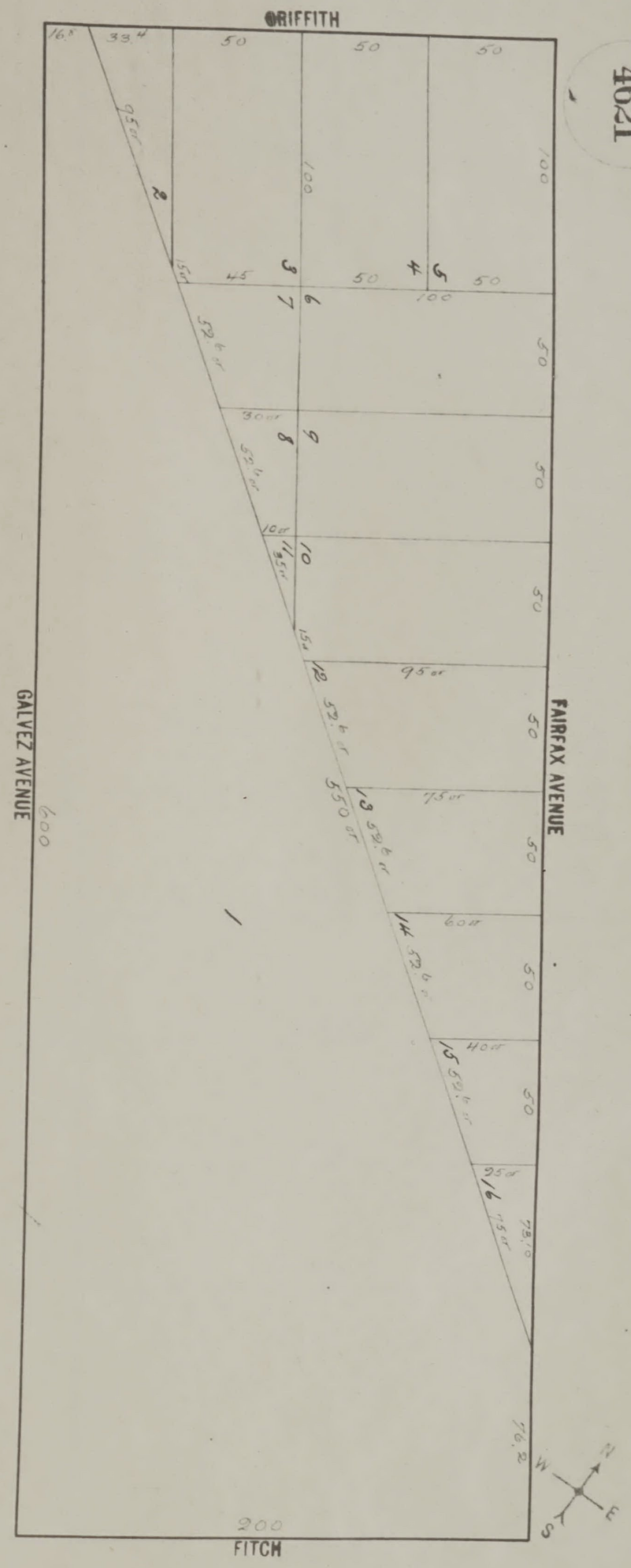
GRIFFITH
FAIRFAX AVENUE
GALVEZ AVENUE
FITCH
600
200
50
100
2
3
4
5
6
7
8
9
10
11
12
13
14
15
16
N
E
S
W

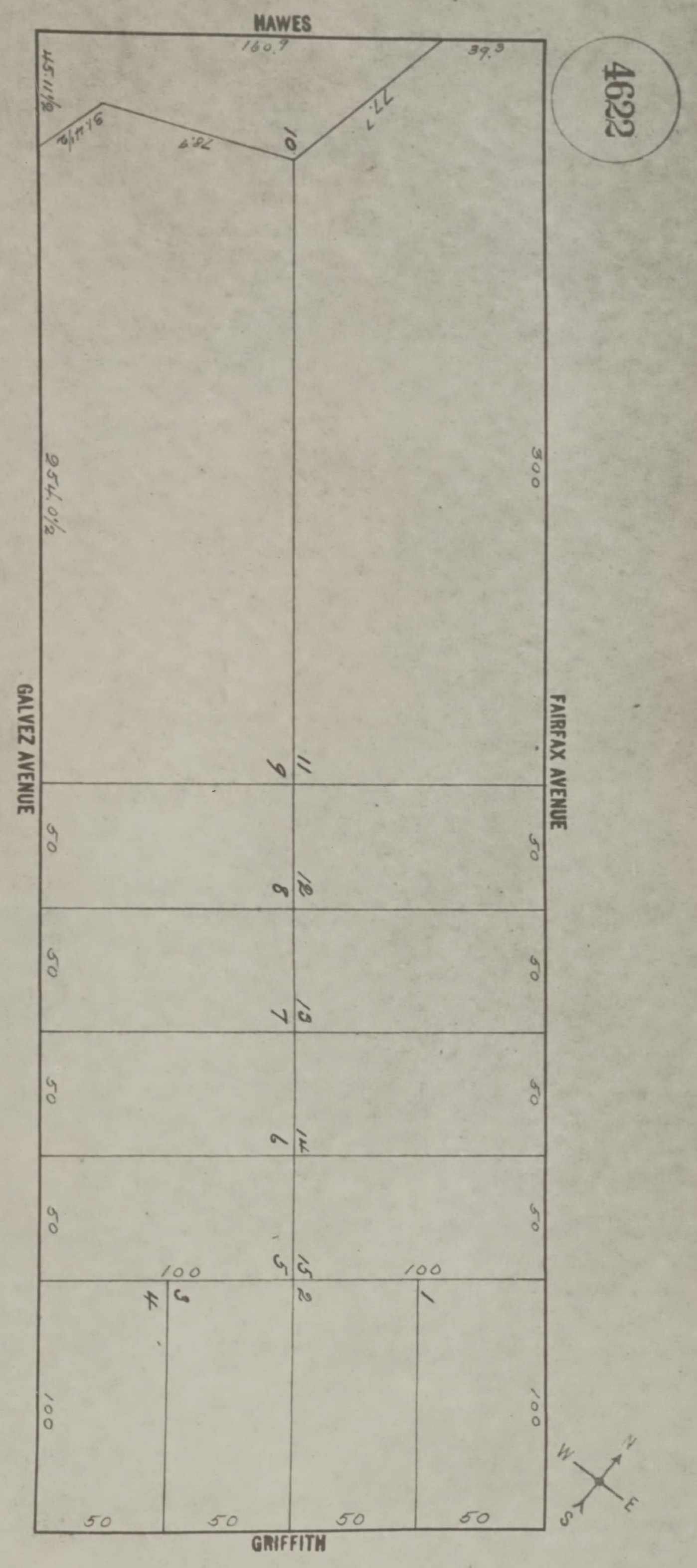
4622
HAWES
GALVEZ AVENUE
FAIRFAX AVENUE
GRIFFITH
160.7
39.3
77
76.4
254.0½
300
50
100
1
2
3
4
5
6
7
8
9
10
11
12
13
14
15


4623
INGALLS
200
GALVEZ AVENUE
600
FAIRFAX AVENUE
600
200
HAWES
N
E
S
W


4624
JENNINGS
200
GALVEZ AVENUE
600
FAIRFAX AVENUE
600
1039-41
10/8/10
INGALLS
200
N
E
S
W

SAN FRANCISCO DEPARTMENT OF BUILDING INSPECTION
OFFICIAL COPY


4625
KEITH
GALVEZ AVENUE
FAIRFAX AVENUE
JENNINGS
100
100
105
100
30
185
120
100
100
140
106.10
145.9
106.'
106.'
212
193.8
263.2
100
100
200
1
2
3
4
5
6
7
8
(1137
1135)
W
E
S

Closed Res 20602

Closed 20602

Closed 20602

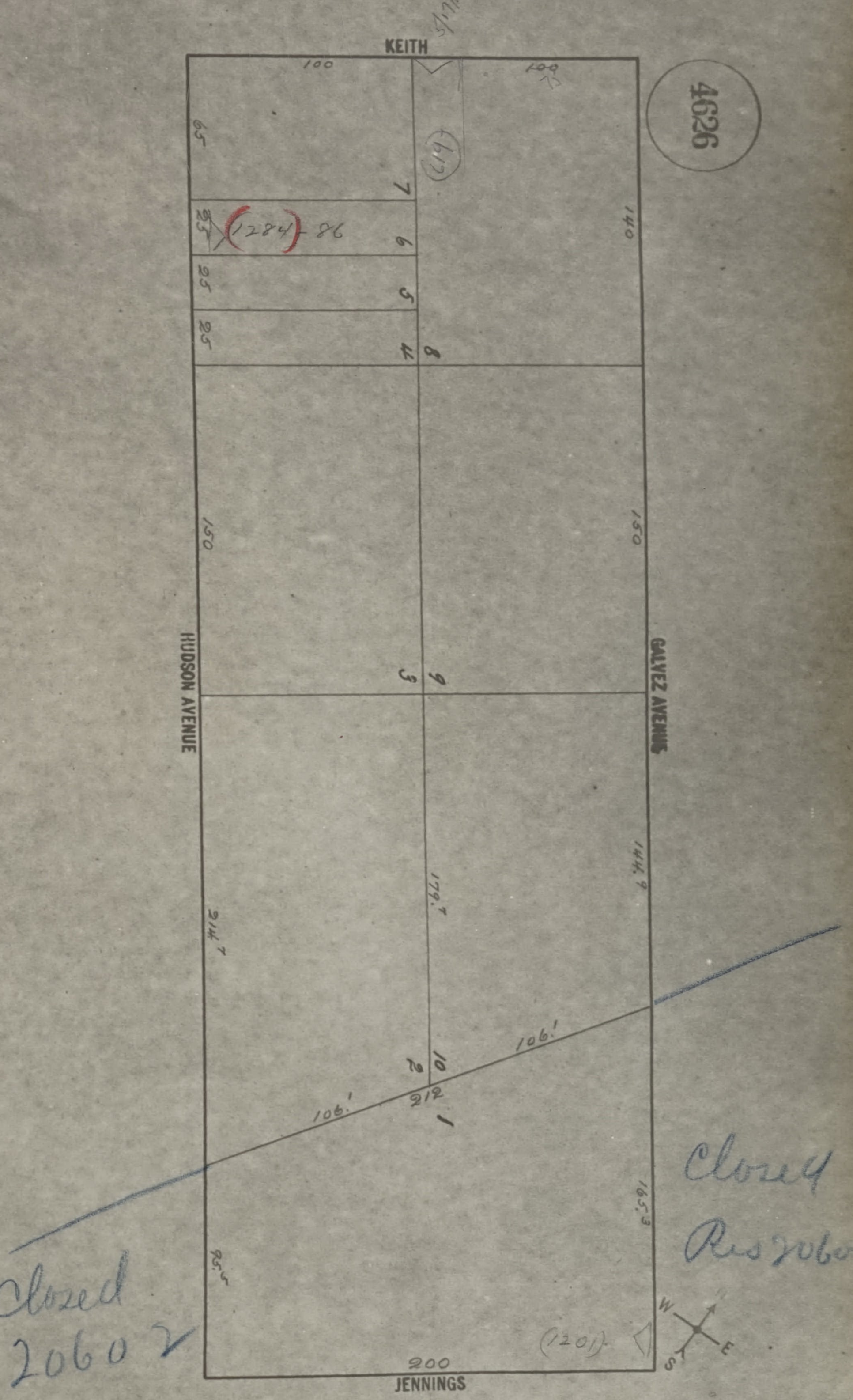
4626
KEITH
HUDSON AVENUE
GALVEZ AVENUE
JENNINGS
100
100
65
25
25
25
(1284)-86
(419)
140
150
150
214.7
179.7
146.9
165.3
95.5
106.'
106.'
212
200
(1201)
1
2
3
4
5
6
7
8
9
10
W
E
S

Closed
Res 20602

Closed
Res 20602

Closed

SAN FRANCISCO DEPARTMENT OF BUILDING INSPECTION
OFFICIAL COPY


JENNINGS
200
4627
(1187)
9/26/10
(1175)-7
9/26/10
HUDSON AVENUE
600
GALVEZ AVENUE
600
W
E
S
1
200
INGALLS

SAN FRANCISCO
DEPARTMENT OF BUILDING INSPECTION
OFFICIAL COPY


4628
INGALLS
200
GALVEZ AVENUE
600
HUDSON AVENUE
560 or
HAWES
175 or
25 or
40 or
45 or
2
1
W
E
S

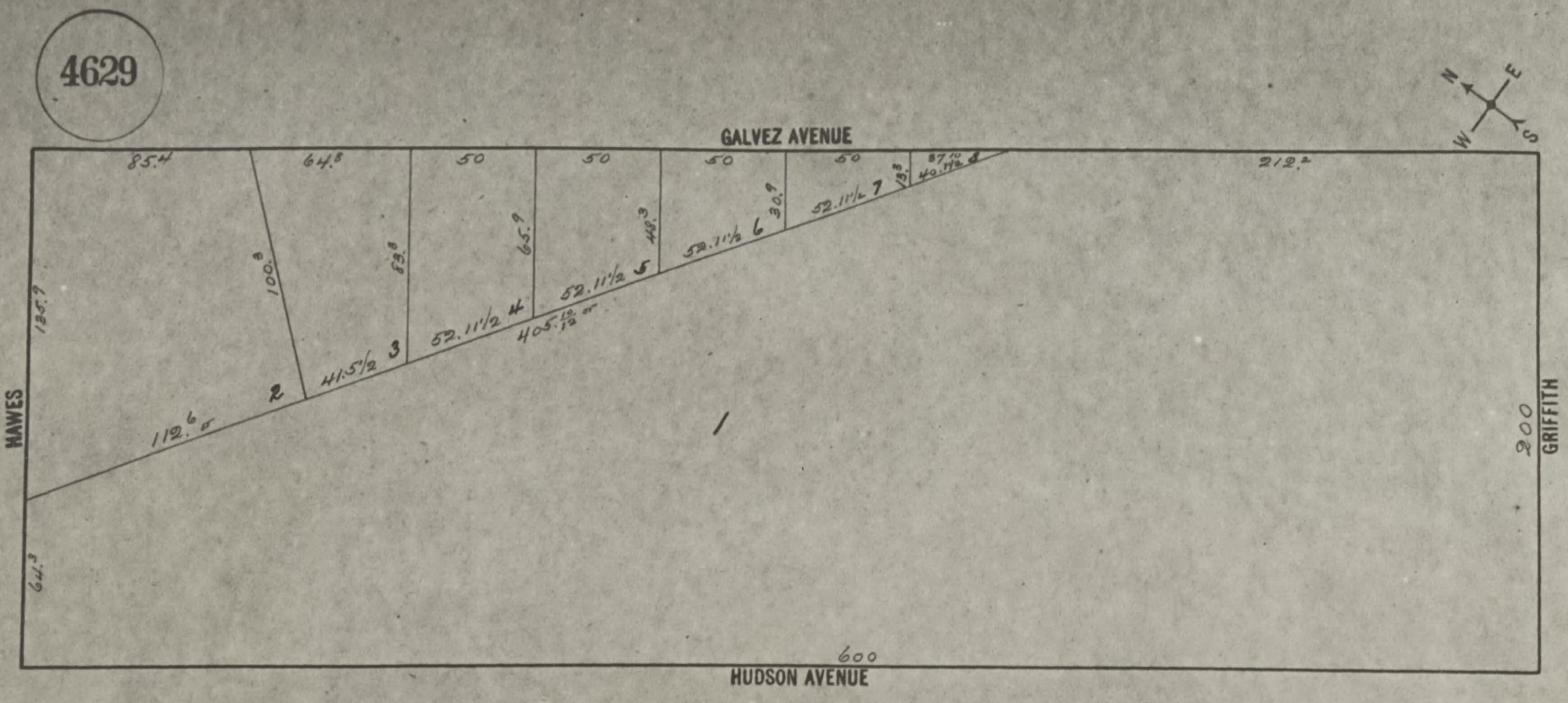
4629
GALVEZ AVENUE
HAWES
HUDSON AVENUE
GRIFFITH
N
E
S
W
85.4
64.8
50
50
50
50
37.10
212.2
135.9
100.8
53.8
65.9
48.3
30.9
13.3
64.3
112.6
41.5½
52.11½
52.11½
52.11½
52.11½
40.11½
405.10/12
600
200
1
2
3
4
5
6
7
8

SAN FRANCISCO
DBI
DEPARTMENT OF
BUILDING INSPECTION
OFFICIAL COPY


GRIFFITH
200
4630
HUDSON AVENUE
600
GALVEZ AVENUE
600
200
FITCH
N
W
E
S
1


4631
FITCH
200
HUDSON AVENUE
600
GALVEZ AVENUE
600
200
EARL
N
E
S
W

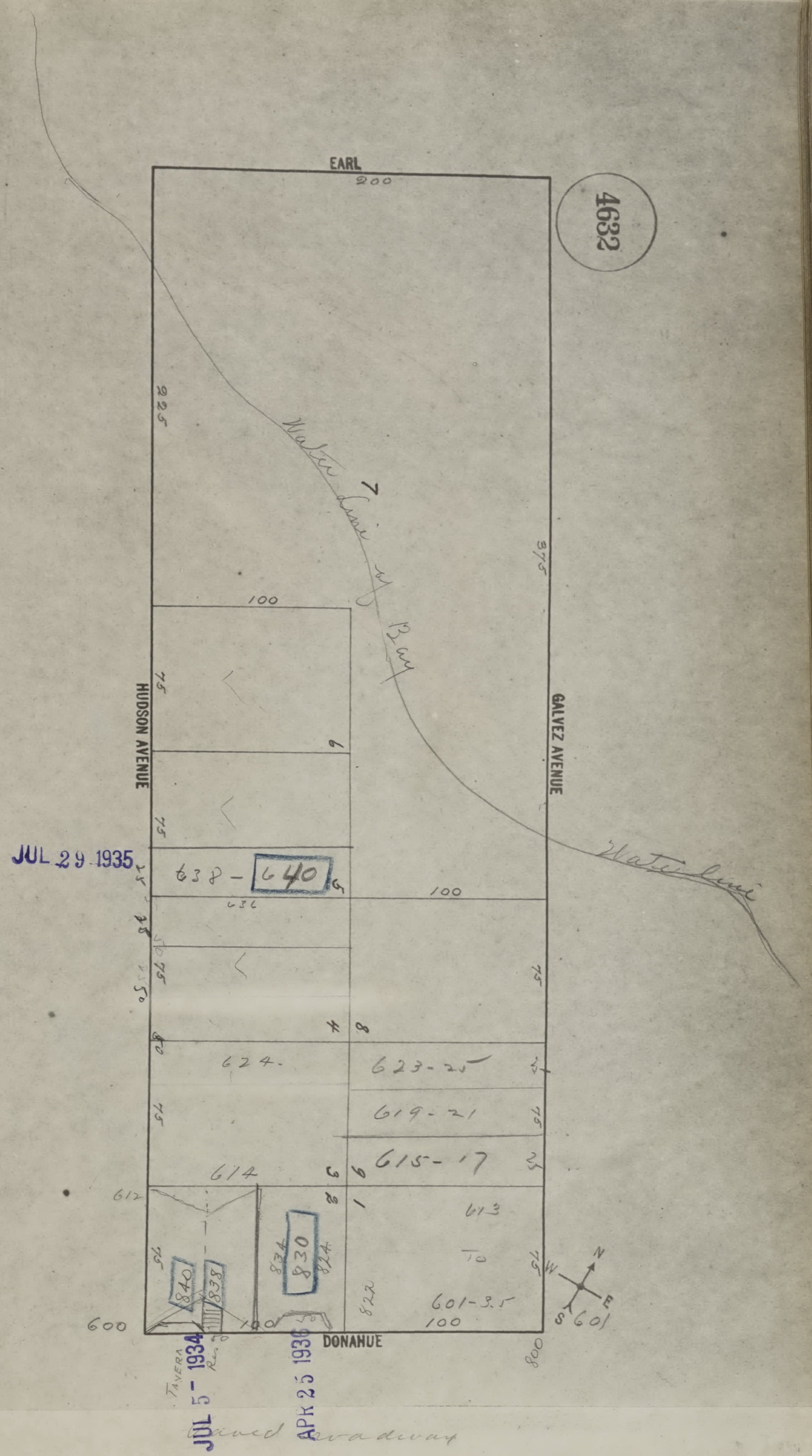
4632
EARL
200
HUDSON AVENUE
GALVEZ AVENUE
DONAHUE
Water line of Bay
Water line
225
375
100
75
7
9
638 - 640
636
JUL 29 1935
100
6
5
4
8
624
623-25
619-21
615-17
614
612
3
9
2
1
613
To
601-3.5
840
838
834
830
824
822
600
100
800
601
Tavera
Rn
JUL 5 1934
APR 25 1936
Paved Broadway
N
E
S
W

SAN FRANCISCO
DEPARTMENT OF BUILDING INSPECTION
OFFICIAL COPY

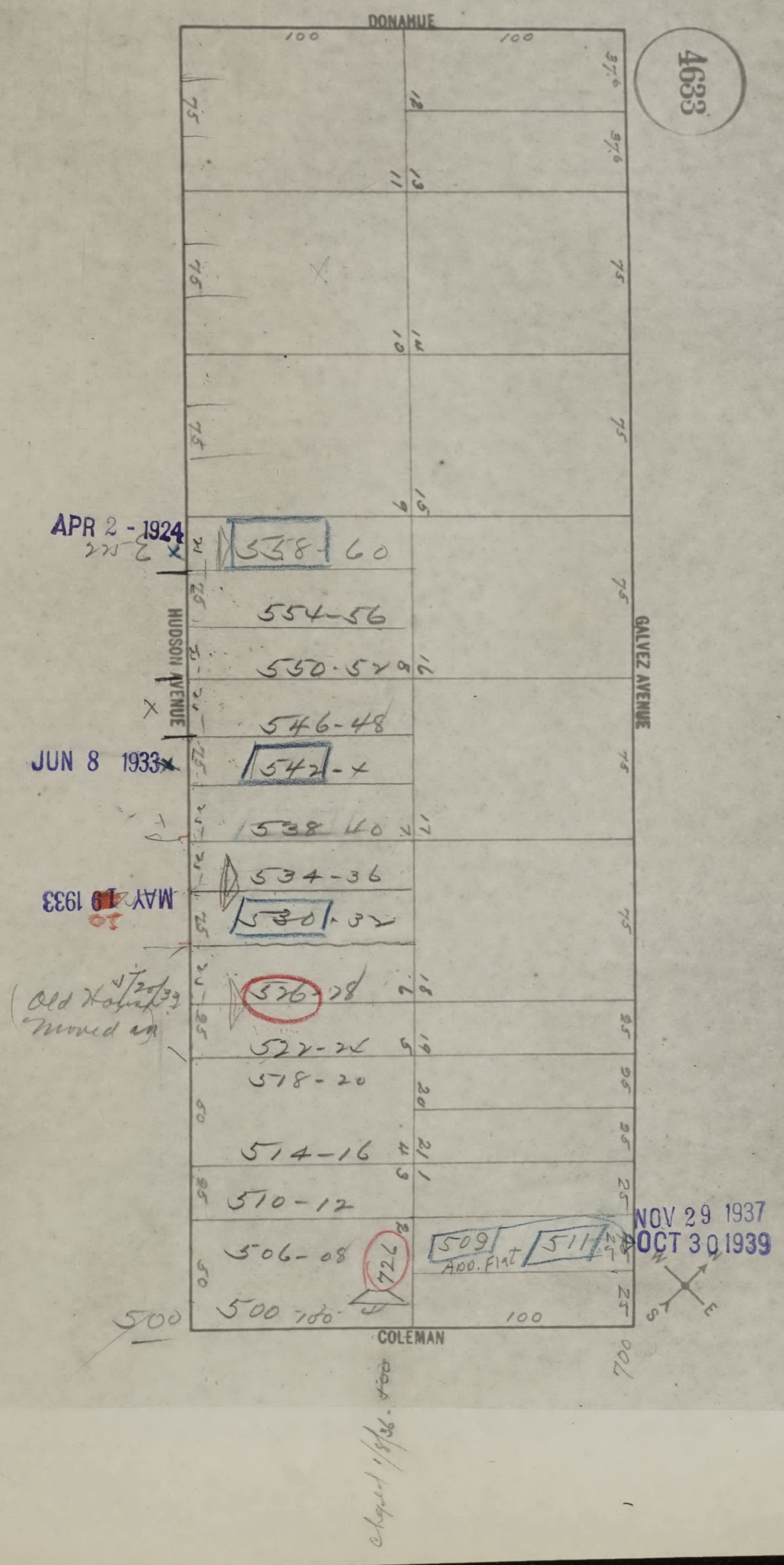
4633
DONAHUE
HUDSON AVENUE
GALVEZ AVENUE
COLEMAN
100
100
75
37½
558-60
554-56
550-52
546-48
542-44
538-40
534-36
530-32
526-28
522-24
518-20
514-16
510-12
506-08
500
726
509
Add. Flat
511
500
700
N
S
E
W

APR 2 - 1924

JUN 8 1933

MAY 19 1933

(Old House moved in 1/20/39

NOV 29 1937

OCT 30 1939

Chged 1/8/36

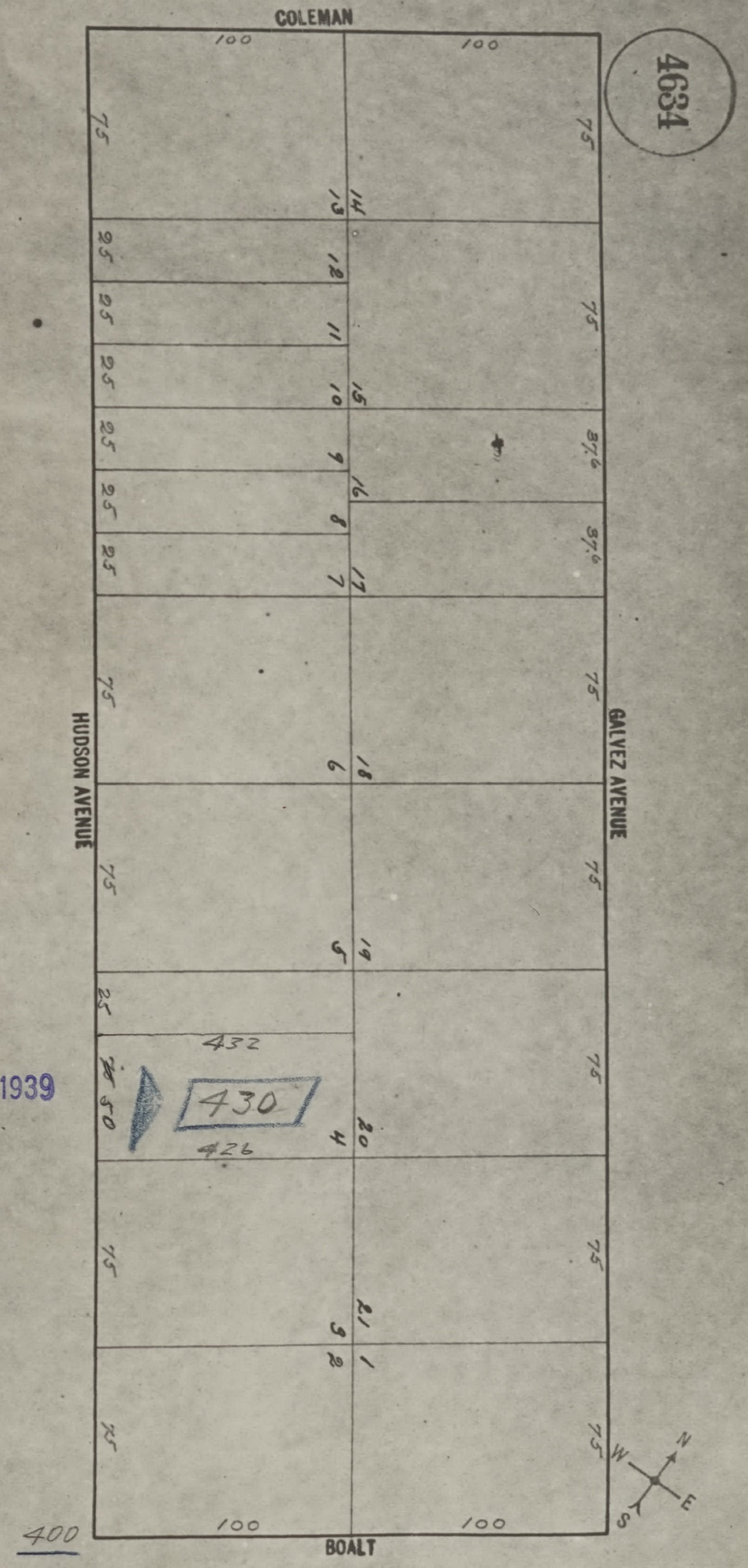
4684
COLEMAN
HUDSON AVENUE
GALVEZ AVENUE
BOALT
100
75
25
37.6
50
1
2
3
4
5
6
7
8
9
10
11
12
13
14
15
16
17
18
19
20
21
432
430
426
400
N
E
S
W

JUL 24 1939

SAN FRANCISCO
DEPARTMENT OF BUILDING INSPECTION
OFFICIAL COPY

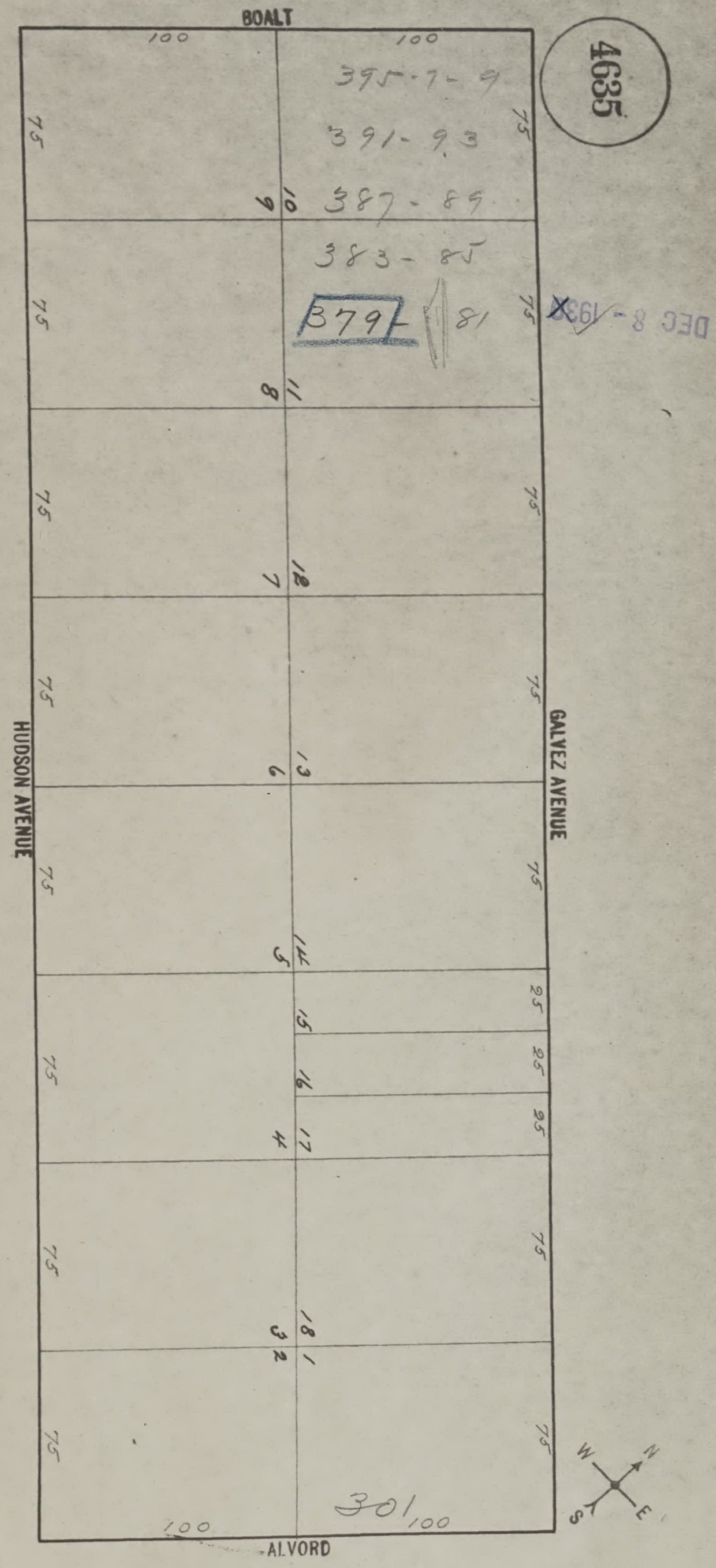
4635
BOALT
HUDSON AVENUE
GALVEZ AVENUE
ALVORD
100
75
25
395-7-9
391-93
387-89
383-85
379
81
301
1
2
3
4
5
6
7
8
9
10
11
12
13
14
15
16
17
18
N
S
E
W


4636
ALVORD
200
HUDSON AVENUE
600
GALVEZ AVENUE
600
200
SHIP
N
E
S
W

SAN FRANCISCO DEPARTMENT OF BUILDING INSPECTION
OFFICIAL COPY


4637
SHIP
200
HUDSON AVENUE
600
GALVEZ AVENUE
600
200
WATER FRONT
N
E
S
W


4638
SHIP
200
HUDSON AVENUE
600
INNES AVENUE
600
WATER FRONT
200
1
W
N
E
S


4639
ALVORD
200
HUDSON AVENUE
600
INNES AVENUE
600
SHIP
200
W
E
S

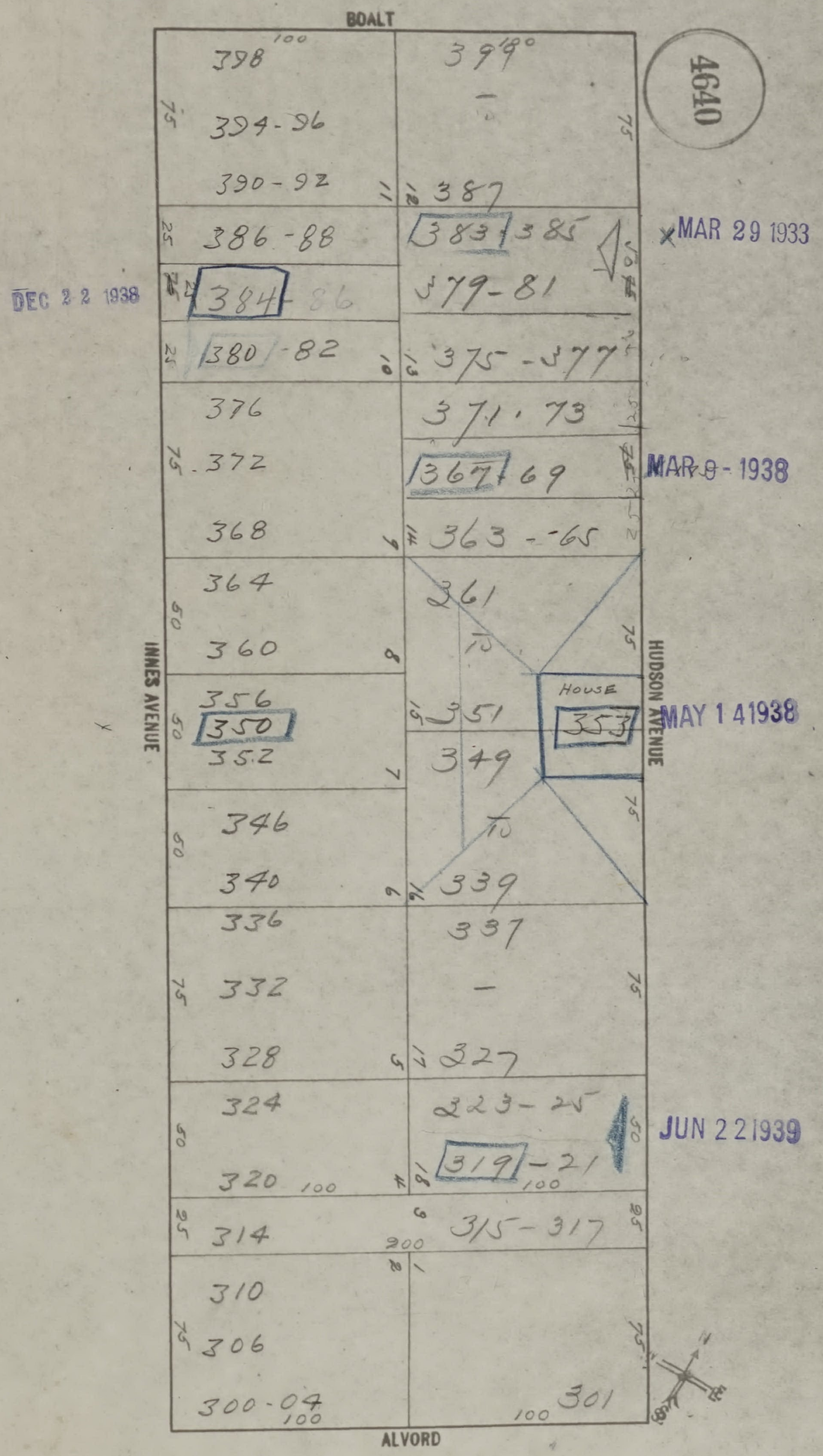
4640
BOALT
INNES AVENUE
HUDSON AVENUE
ALVORD
398
394-96
390-92
386-88
384-86
380-82
376
372
368
364
360
356
350
352
346
340
336
332
328
324
320
314
310
306
300-04
399
387
383-385
379-81
375-377
371-73
367-69
363-65
361
HOUSE
353
351
349
339
337
327
323-25
319-21
315-317
301
100
75
25
50
200

MAR 29 1933

DEC 22 1938

MAR 9 - 1938

MAY 14 1938

JUN 22 1939

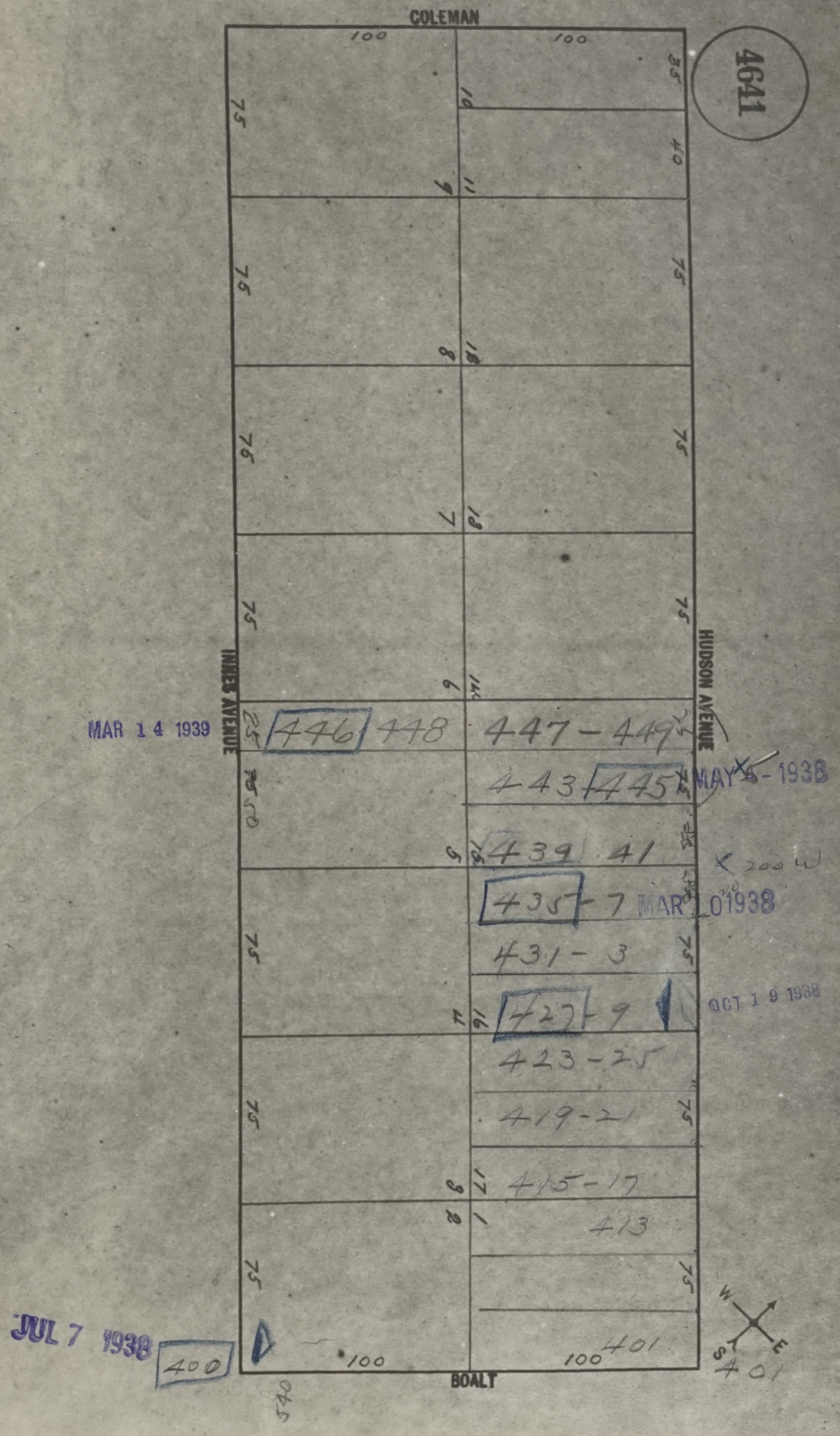
4641
COLEMAN
HUDSON AVENUE
INNES AVENUE
BOALT
100
100
75
10
11
9
8
18
7
12
6
14
5
15
4
16
3
17
2
1
MAR 14 1939
446
448
447-449
443
445
MAY 5 - 1938
439
41
200 W
435-7
MAR 10 1938
431-3
427-9
OCT 19 1938
423-25
419-21
415-17
413
401
JUL 7 1938
400
540
S401
W
E
S

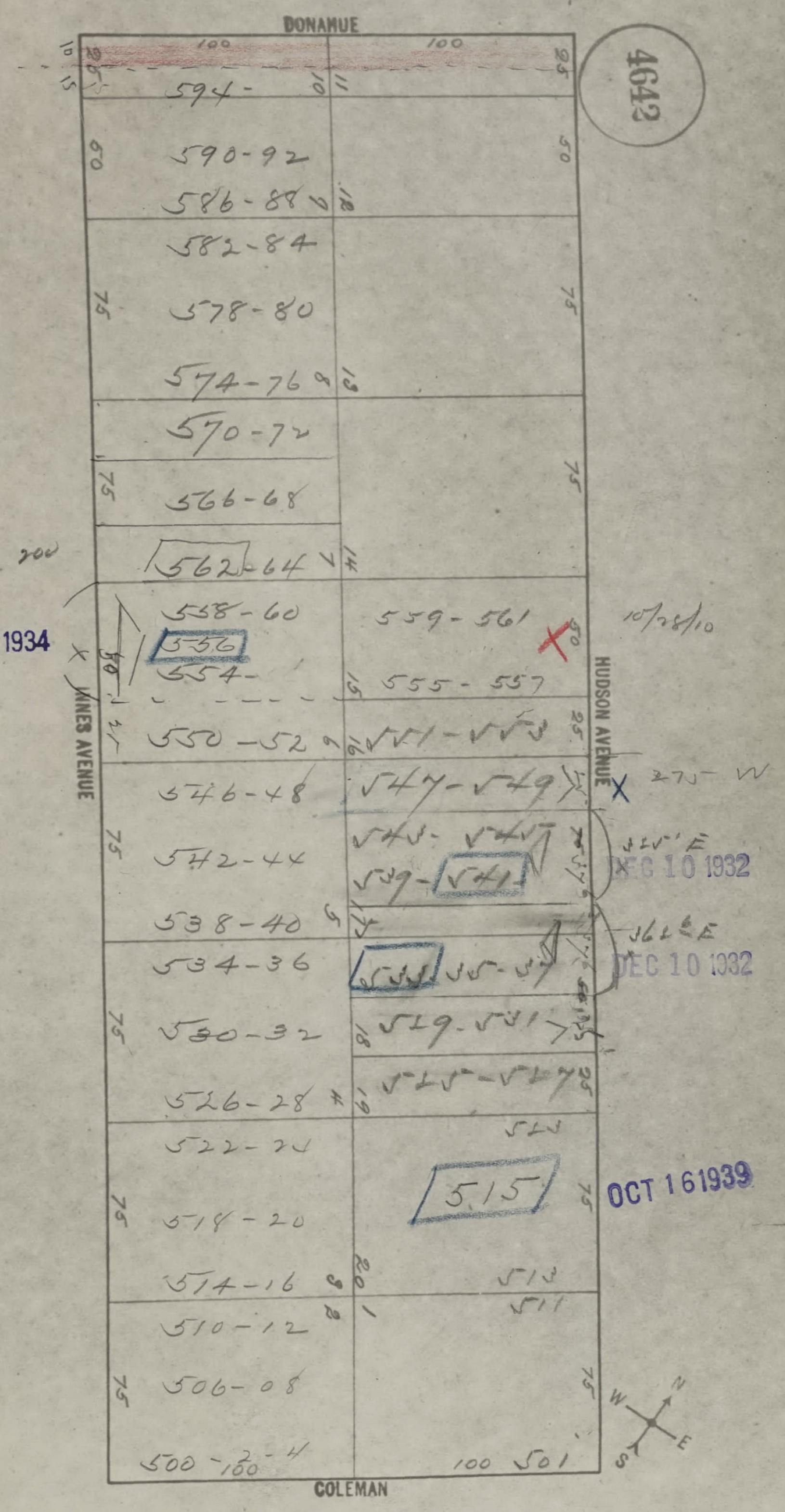
DONAHUE
4642
100
100
594-
590-92
586-88
582-84
578-80
574-76
570-72
566-68
200
562-64
558-60
556
554-
550-52
546-48
542-44
538-40
534-36
530-32
526-28
522-24
518-20
514-16
510-12
506-08
500-2-4
100
559-561
10/28/10
555-557
551-553
547-549
543-545
539-541
535-537
533
529-531
525-527
515
513
511
100 501
NES AVENUE
HUDSON AVENUE
275 W
COLEMAN
N
E
S
W

SEP 7 - 1934

DEC 10 1932

DEC 10 1932

OCT 16 1939

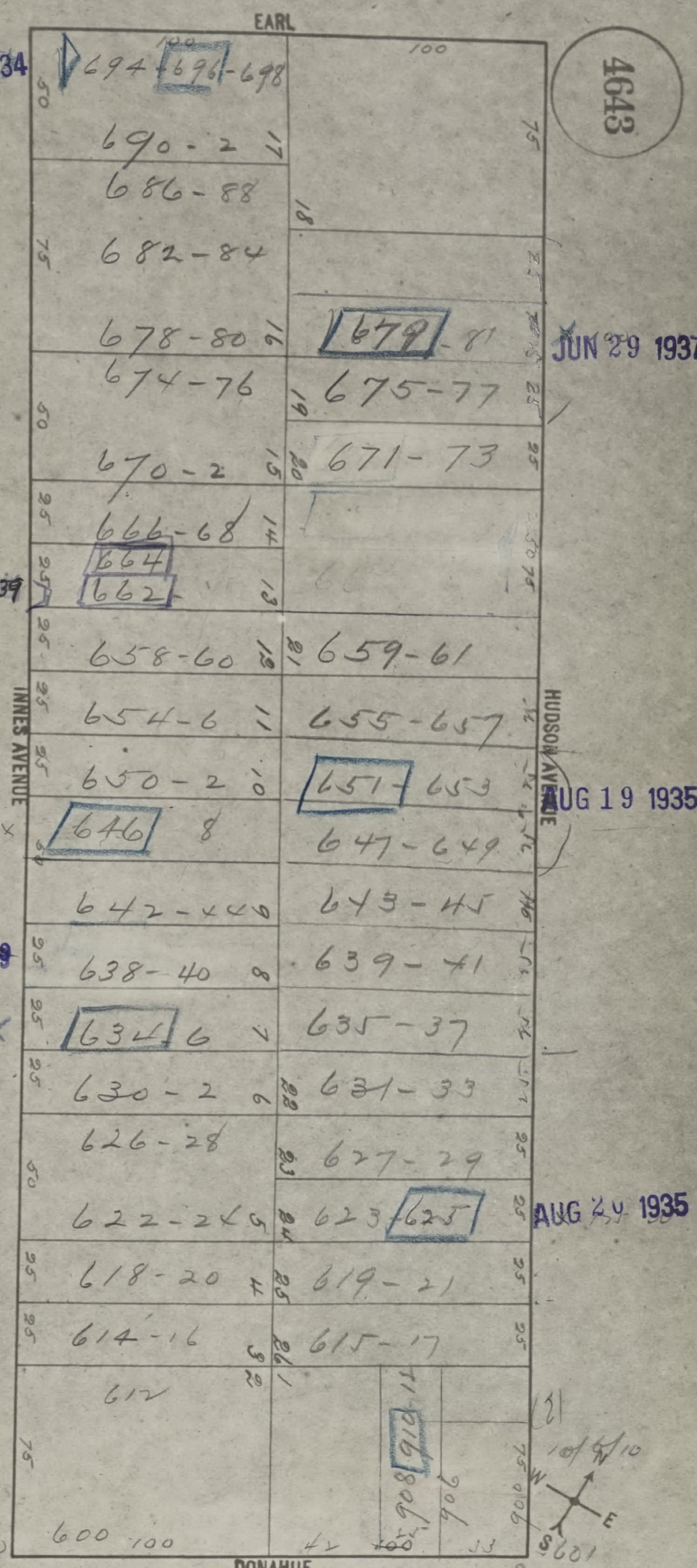
4643
EARL
INNES AVENUE
HUDSON AVENUE
DONAHUE
694-696-698
690-2
686-88
682-84
678-80
679-81
674-76
675-77
670-2
671-73
666-68
664
662
658-60
659-61
654-6
655-657
650-2
651-653
646 8
647-649
642-44
643-45
638-40
639-41
634-6
635-37
630-2
631-33
626-28
627-29
622-24
623-625
618-20
619-21
614-16
615-17
612
600
910
908
906
900
601
100
75
50
25
275
N
E
S
W

MAR 31 1934

JUN 29 1937

Oct 18 1939

AUG 19 1935

~~OCT 18 1939~~

OCT 23 1937

AUG 29 1935

JUN 16 1933

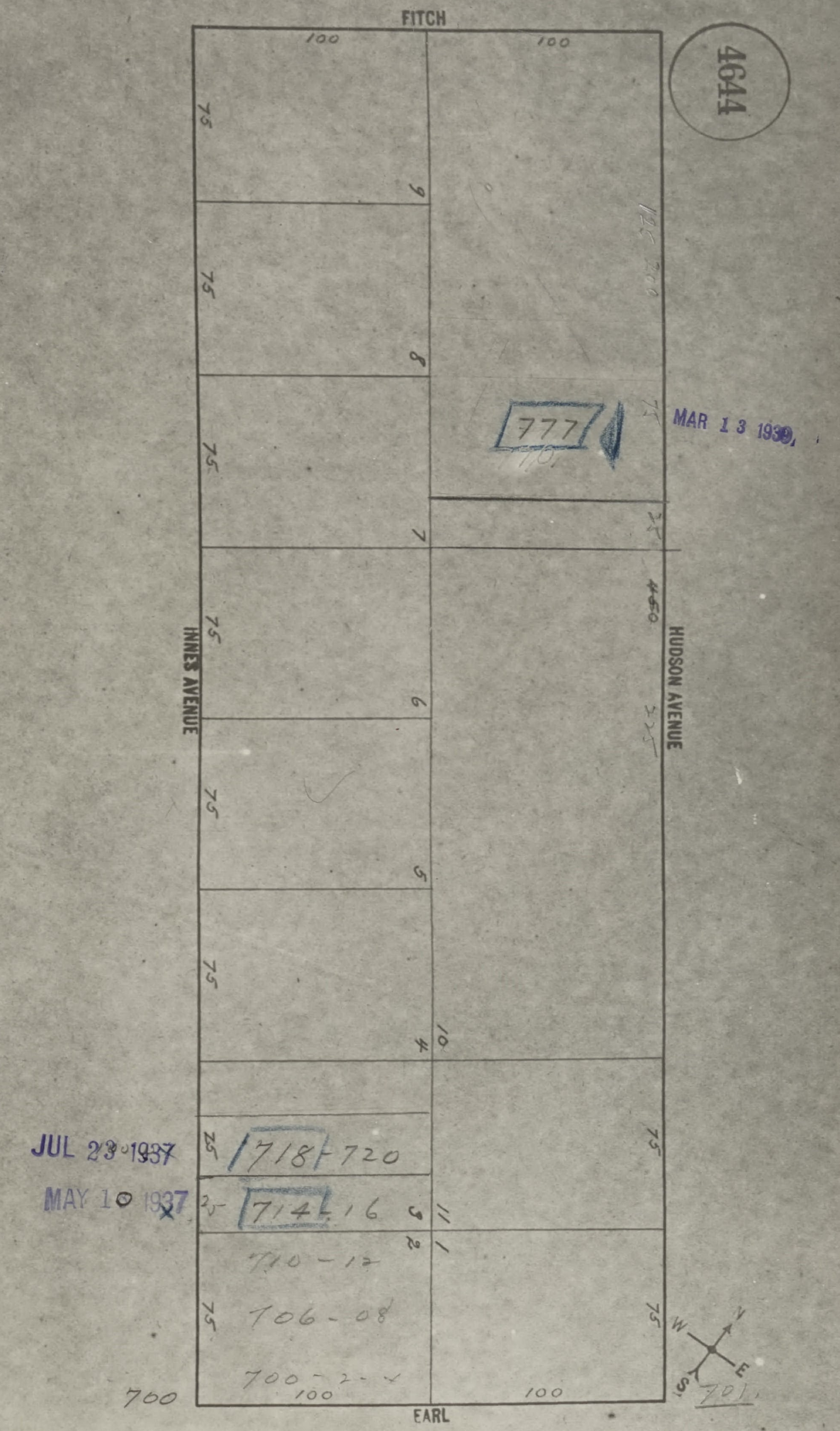
4644
FITCH
100
100
INNES AVENUE
HUDSON AVENUE
EARL
75
75
75
75
75
75
75
75
75
75
9
8
7
6
5
4
10
3
11
2
1
460
777
MAR 13 1939
JUL 23 1937
MAY 10 1937
25
718
720
25
714
16
710 - 12
706 - 08
700 - 2 - 4
700
100
100
701
W
E
S

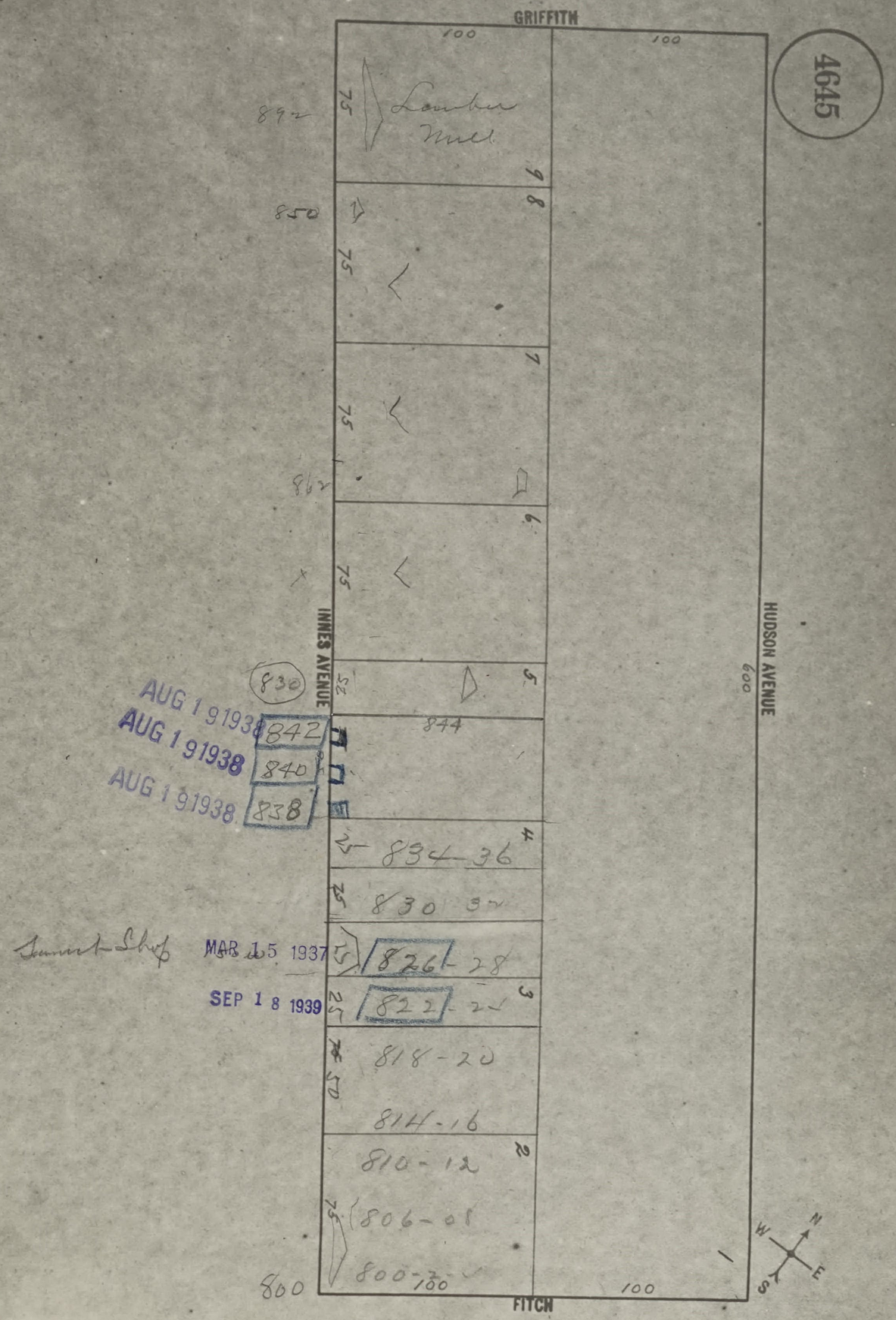
4645
GRIFFITH
100
100
Lumber Mill
892
850
862
9
8
7
6
5
4
3
2
1
75
25
INNES AVENUE
HUDSON AVENUE
600
830
844
AUG 1 9 1938 842
AUG 1 9 1938 840
AUG 1 9 1938 838
834-36
830 32
Summit Shop MAR 15 1937 826-28
SEP 18 1939 822-24
818-20
814-16
810-12
806-08
800-100
800
FITCH
N
E
S
W

SAN FRANCISCO
DEPARTMENT OF BUILDING INSPECTION
OFFICIAL COPY

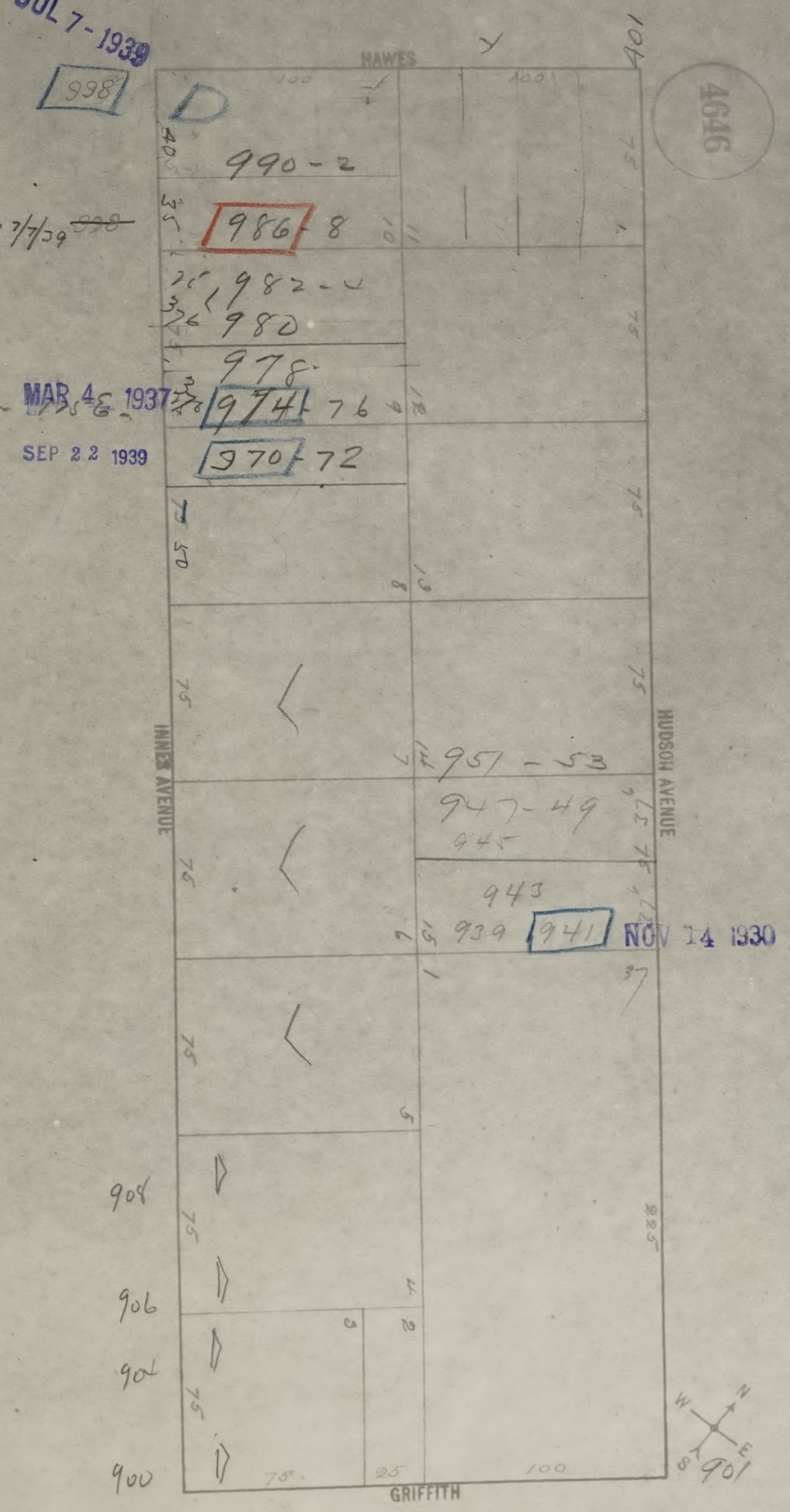
HAWES
HUDSON AVENUE
INNES AVENUE
GRIFFITH
4646
D
Y
101
100
75
40
35
990-2
986-8
982-4
980
978
974-76
970-72
998
chg 7/7/39 ~~998~~
moved
50
957-53
947-49
945
943
939
941
37
908
906
902
900
225
N
E
S
W
901

JUL 7 - 1939

MAR 4 1937

SEP 22 1939

NOV 14 1930

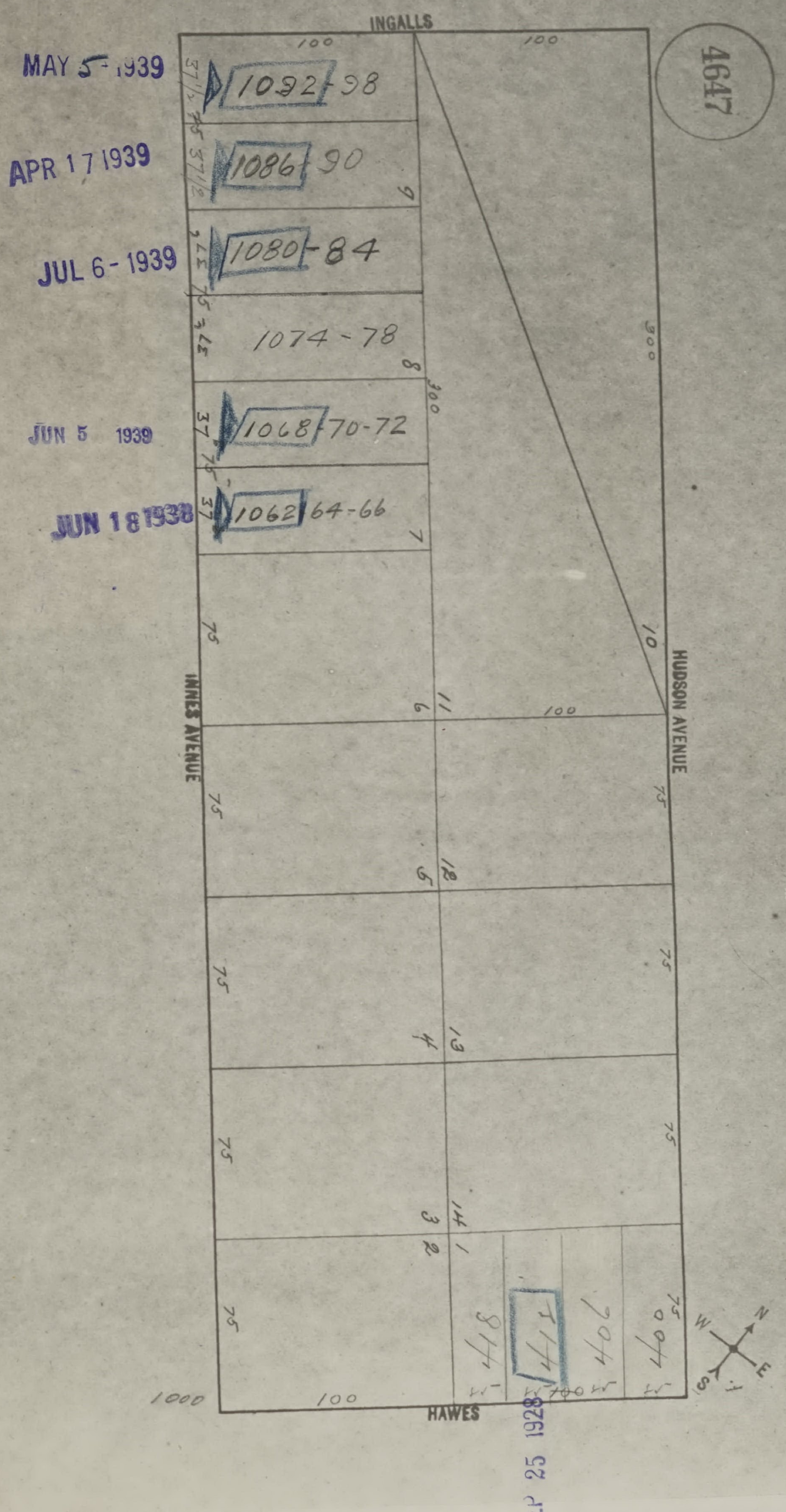
4647
INGALLS
100
100
MAY 5 - 1939
1092-98
APR 17 1939
1086 - 90
9
JUL 6 - 1939
1080-84
1074 - 78
8
300
JUN 5 1939
1068-70-72
JUN 18 1938
1062 64-66
7
75
INNES AVENUE
6
11
100
10
HUDSON AVENUE
75
5
12
75
4
13
75
3
14
2
1
75
418
414
406
400
1000
100
HAWES
100
SEP 25 1928
N
E
S
W

F-462A

App. No. .... Date .... Block No. ....

.... Feet of .... Side of .... Ave. St.

.... Feet .... of .... Ave. St.

Owner ....

Type of Bldg. .... Fee ....

Official No. ....

HOUSE NO. LOCATION. CENTRAL PERMIT BUREAU, DEPT. OF PUBLIC WORKS


Closed 2060s
JENNINGS
200
4648
390
INNES AVENUE
HUDSON AVENUE
600
225
210
2
75
INGALLS
125
W
N
S
E

SAN FRANCISCO
DEPARTMENT OF BUILDING INSPECTION
OFFICIAL COPY

#9 No Bina

Closed 20608


4648
JENNINGS
200
INNES AVENUE
390 ft
210 ft
225 ft
2
1
HUDSON AVENUE
600
INGALLS
75 ft
125 ft
W
N
S
E

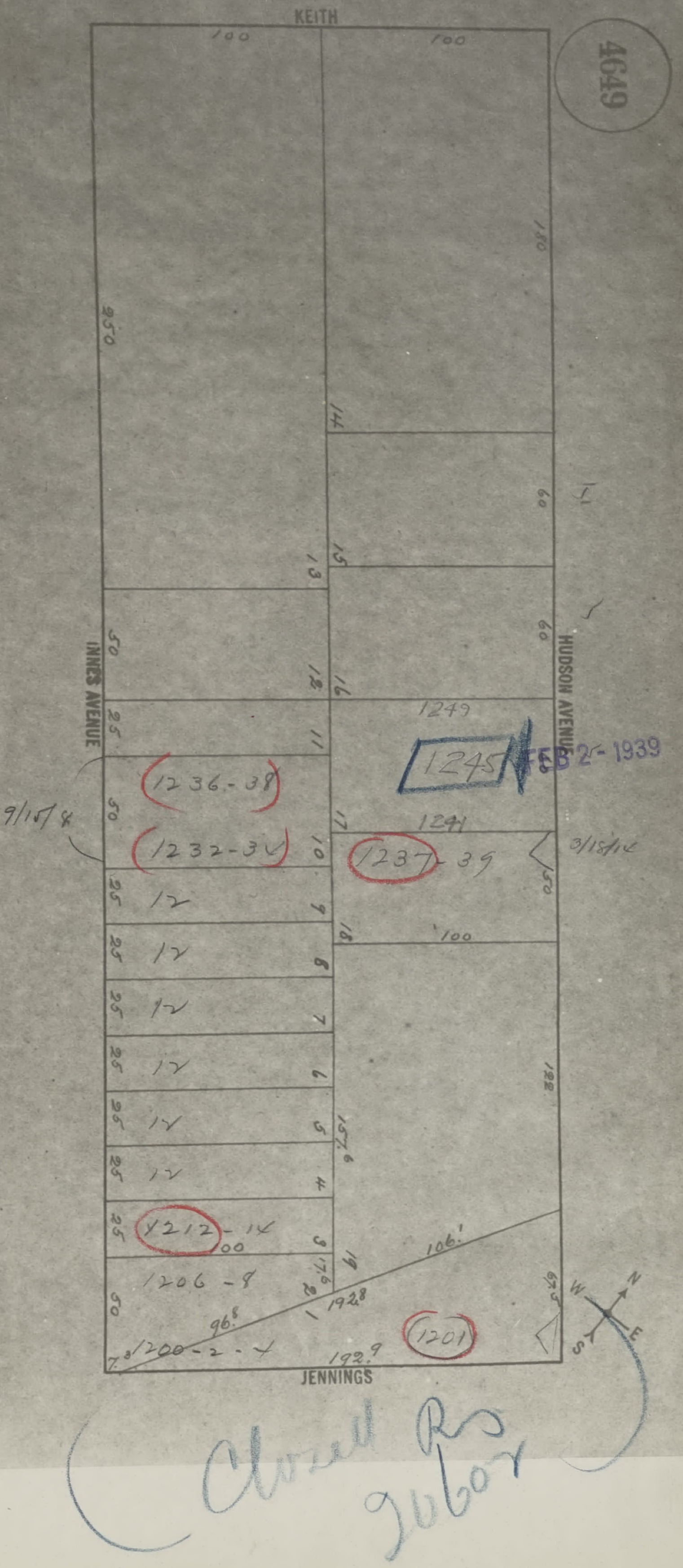
4649
KEITH
100
100
180
250
14
60
15
13
60
16
12
50
25
11
INNES AVENUE
HUDSON AVENUE
1249
1245
FEB 2 - 1939
1241
1236-38
9/15/48
50
1232-34
10
17
1237-39
3/18/48
50
25
12
9
18
100
25
12
8
25
12
7
25
12
6
122
25
12
5
157.6
25
12
4
25
1212-14
3
100
19
106.1
1206-8
50
2
1
17.6
192.8
96.8
7.8
1200-2-4
192.9
1201
67.5
JENNINGS
W
N
S
E
Closed Rs
96607

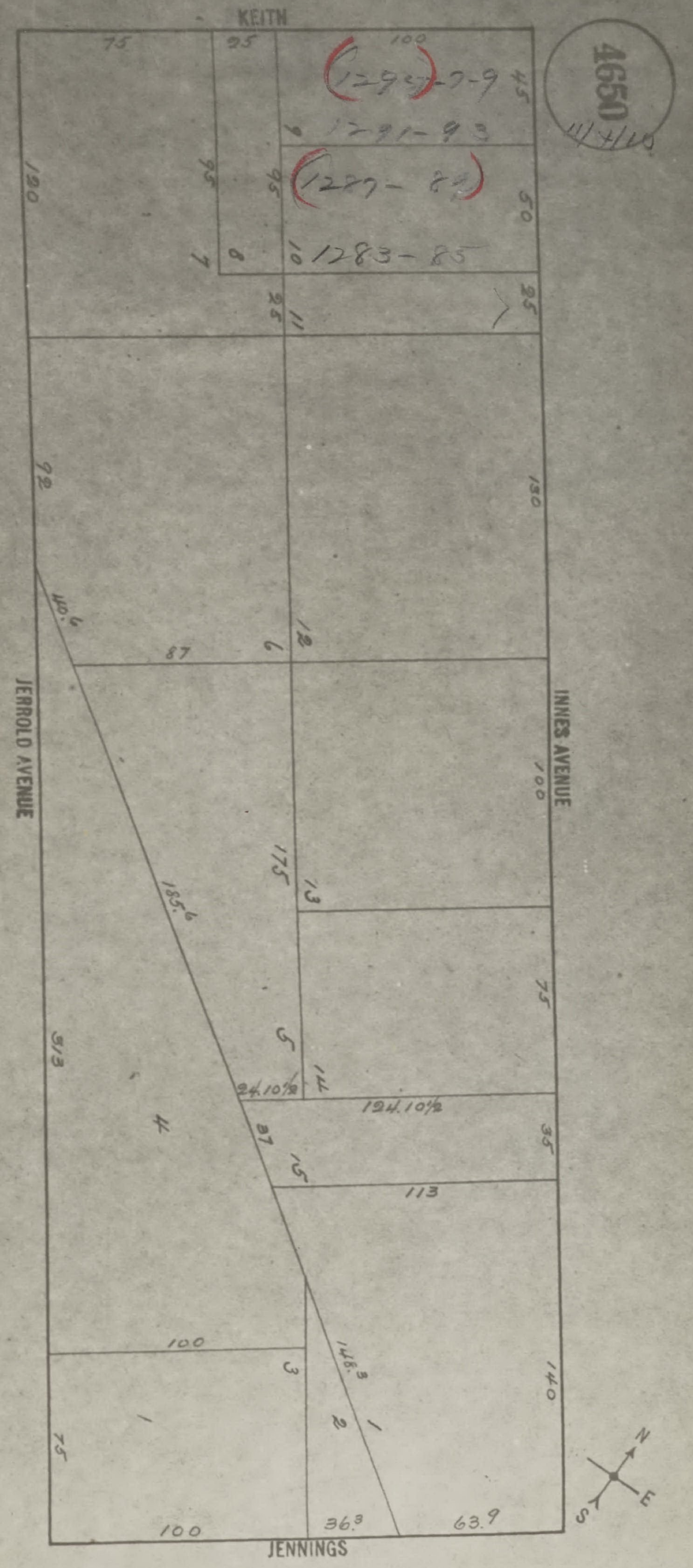
KEITH
4650
11/7/10
JERROLD AVENUE
INNES AVENUE
JENNINGS
1297-7-9
1291-93
1287-89
1283-85
75
25
100
45
50
25
120
95
95
25
7
8
9
10
11
12
13
14
15
1
2
3
4
5
6
92
40.6
87
175
185.6
130
100
75
24.10½
124.10½
87
35
113
313
148.5
140
100
75
100
36.3
63.9
N
E
S

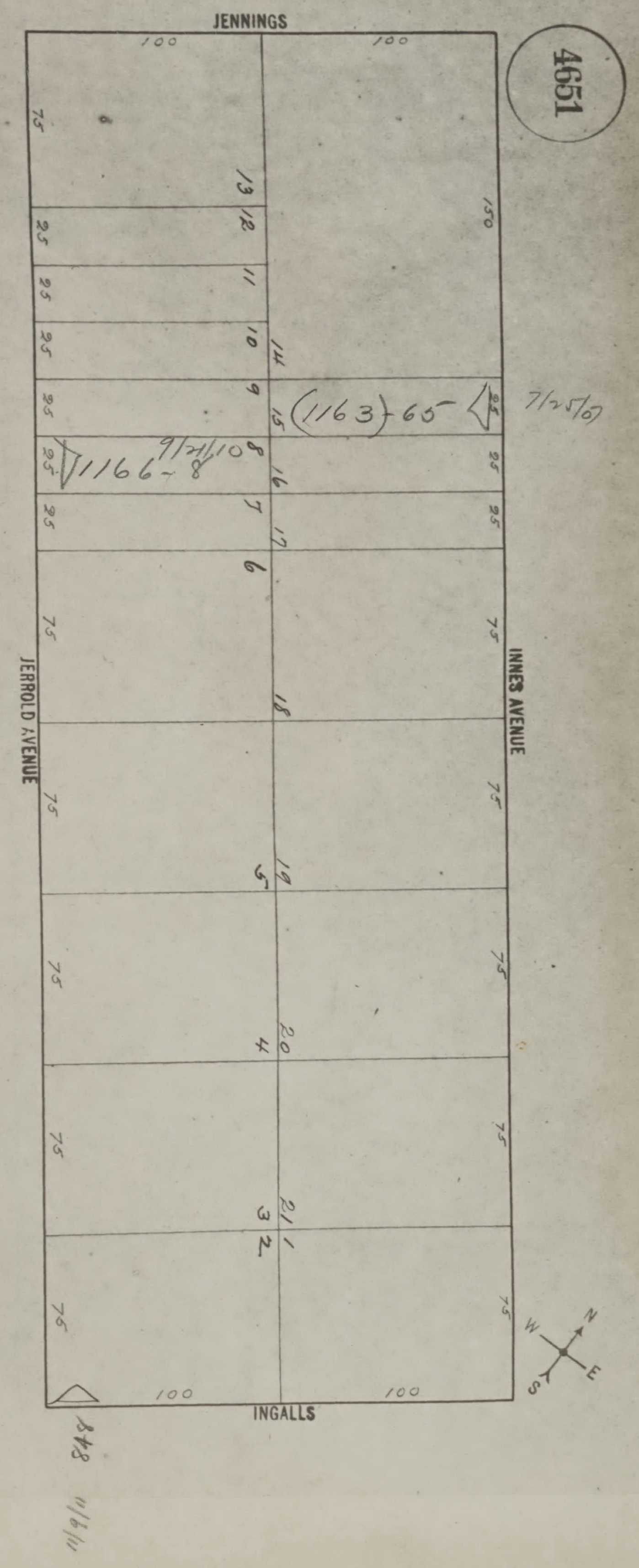
4651
JENNINGS
INNES AVENUE
JERROLD AVENUE
INGALLS
100
100
150
75
25
1
2
3
4
5
6
7
8
9
10
11
12
13
14
15
16
17
18
19
20
21
(1163)-65
7/25/07
1166-8
9/21/10
848
11/6/11
N
E
S
W

SAN FRANCISCO DEPARTMENT OF BUILDING INSPECTION
OFFICIAL COPY

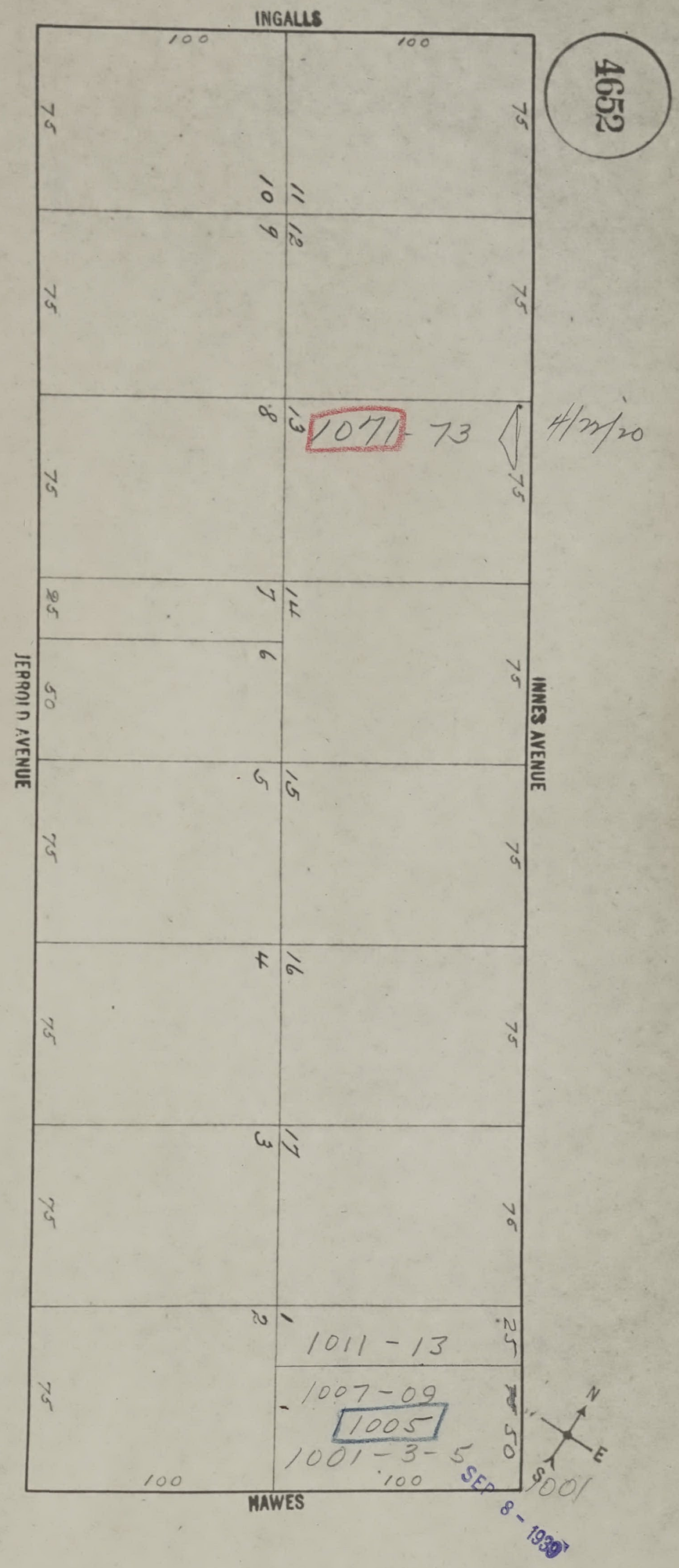
4652
INGALLS
INNES AVENUE
JERROLD AVENUE
HAWES
100
100
75
25
50
11
12
10
9
8
13
1071-73
4/21/20
7
14
6
5
15
4
16
3
17
2
1
1011-13
1007-09
1005
1001-3-5
1001
N
E
S
SEP 8 - 1930

SAN FRANCISCO
DEPARTMENT OF BUILDING INSPECTION
OFFICIAL COPY

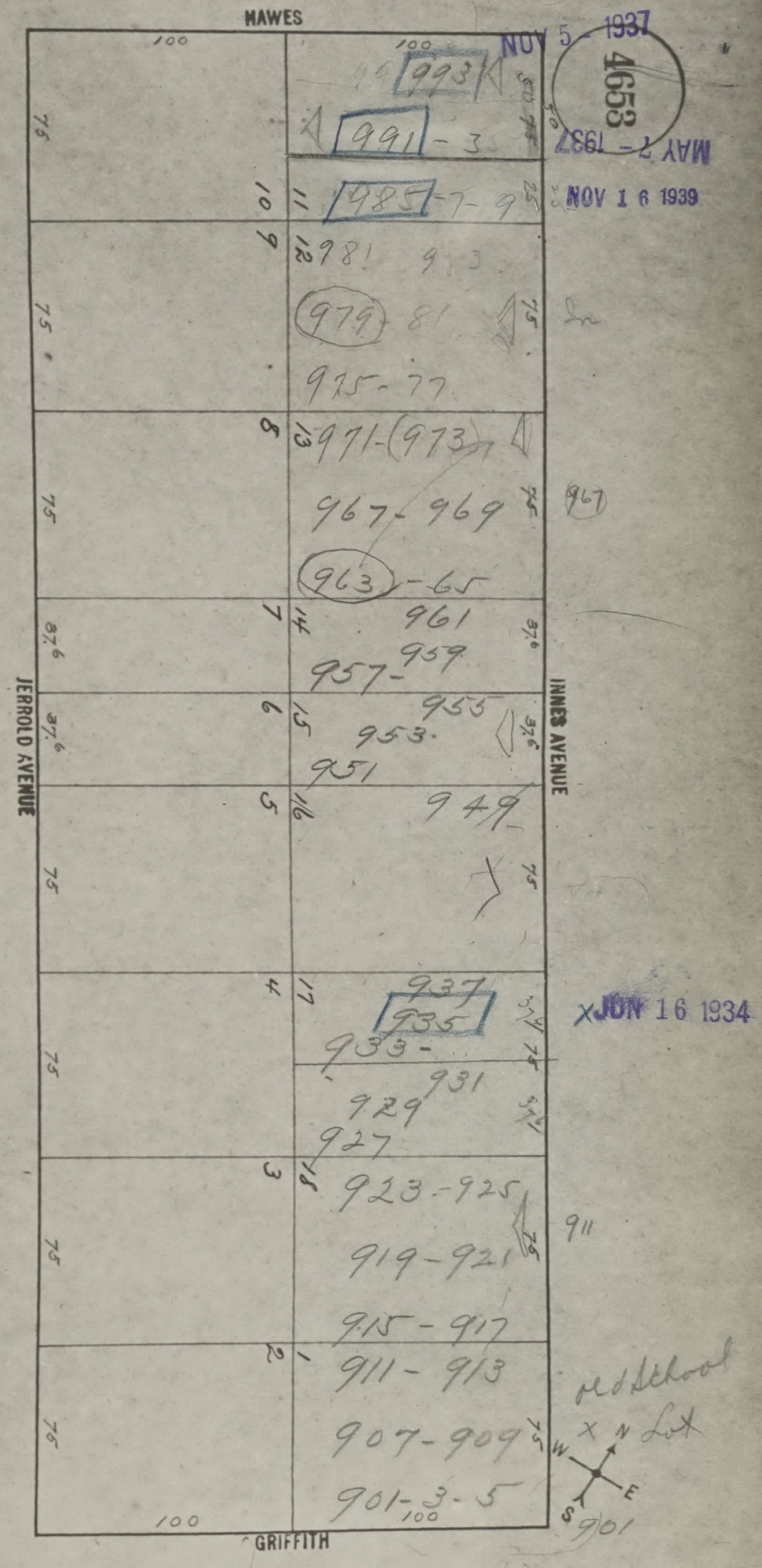
HAWES
JERROLD AVENUE
INNES AVENUE
GRIFFITH
100
75
37.6
10
9
8
7
6
5
4
3
2
1
11
12
13
14
15
16
17
18
993
991-3
985-7-9
981 983
979 81
975-77
971-(973)
967-969
963-65
961
957-959
955
953
951
949
937
935
933-
931
929
927
923-925
919-921
915-917
911-913
907-909
901-3-5
967
911
old School Lot
901
N
E
S
W
4653

NOV 5 - 1937

MAY 7 - 1937

NOV 16 1939

JUN 16 1934

SAN FRANCISCO DEPARTMENT OF BUILDING INSPECTION
OFFICIAL COPY

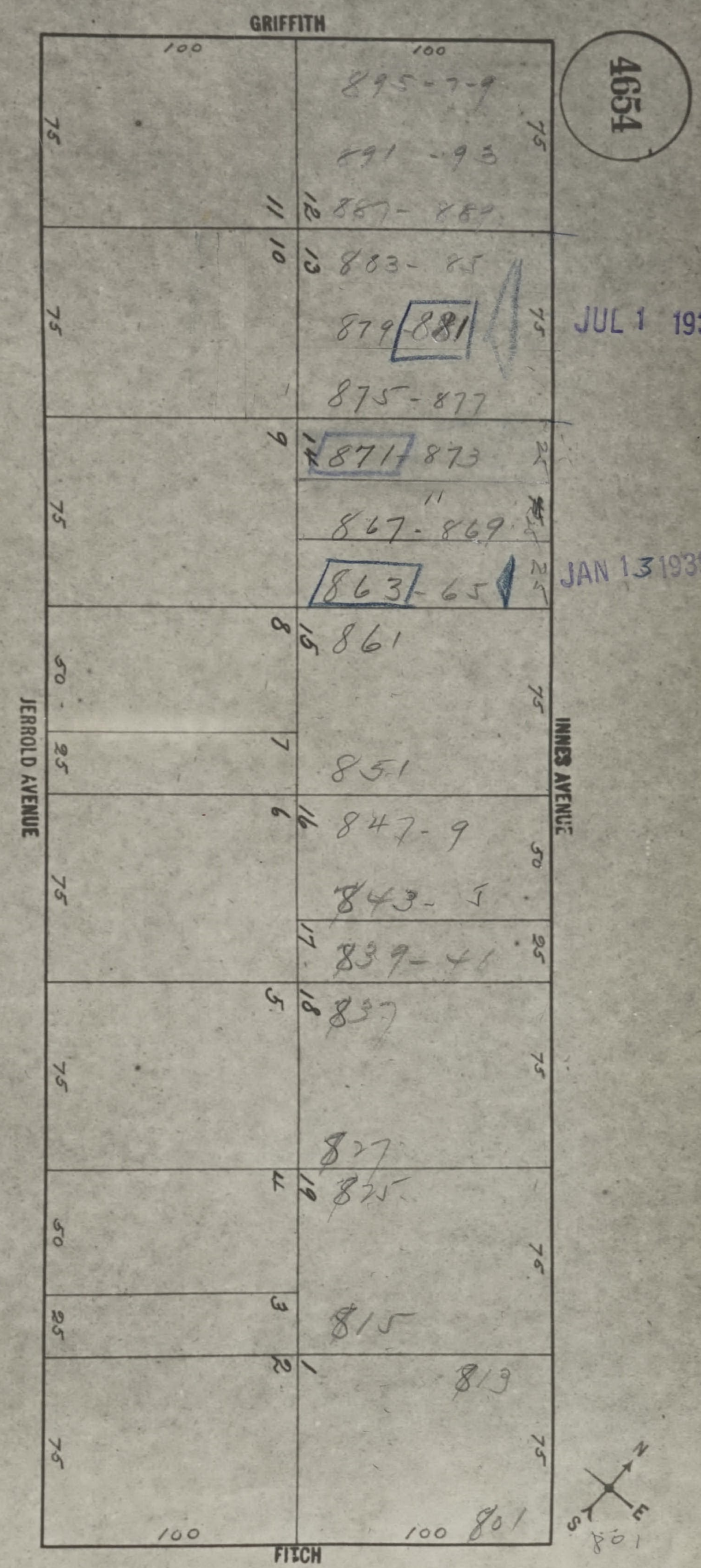
GRIFFITH
4654
100
100
895-7-9
891-93
887-889
883-85
879-881
875-877
871-873
867-869
863-65
861
851
847-9
843-5
839-41
837
827
825
815
819
801
801
75
75
75
75
75
75
75
50
25
50
25
25
25
25
75
75
50
25
75
75
75
100
100
11
12
10
13
9
14
8
15
7
6
16
17
5
18
4
19
3
2
1
JERROLD AVENUE
INNES AVENUE
FITCH
N
E
S

JUL 1 1938

JAN 13 1939

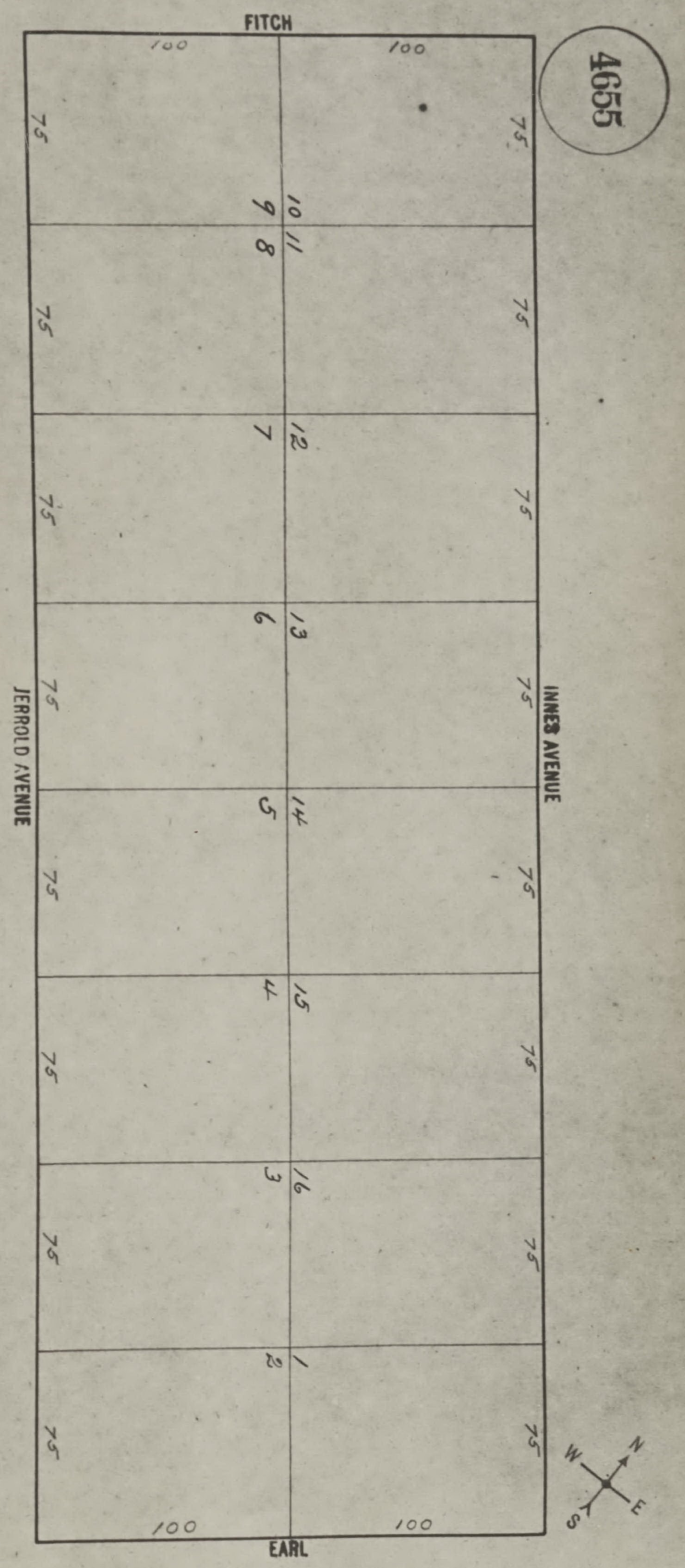
4655
FITCH
EARL
INNES AVENUE
JERROLD AVENUE
100
100
100
100
75
1
2
3
4
5
6
7
8
9
10
11
12
13
14
15
16
N
S
E
W

SAN FRANCISCO
DBI
DEPARTMENT OF BUILDING INSPECTION
OFFICIAL COPY

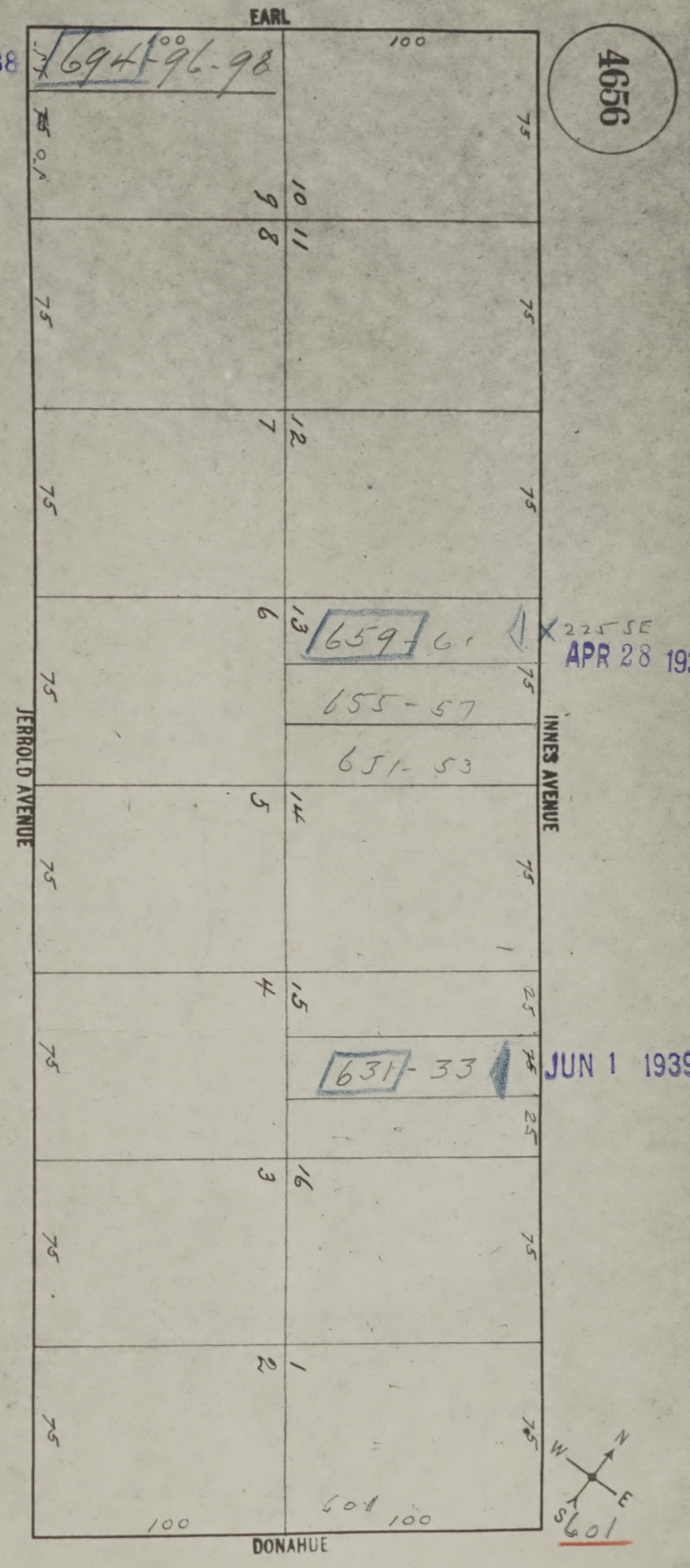
4656
EARL
JERROLD AVENUE
INNES AVENUE
DONAHUE
100
100
100
100
75
1694 96-98
9
8
10
11
7
12
6
13
659 61
655-57
651-53
5
14
4
15
631-33
25
25
3
16
2
1
601
601
N
E
S
W

AUG 31 1938

APR 28 1937

JUN 1 1939

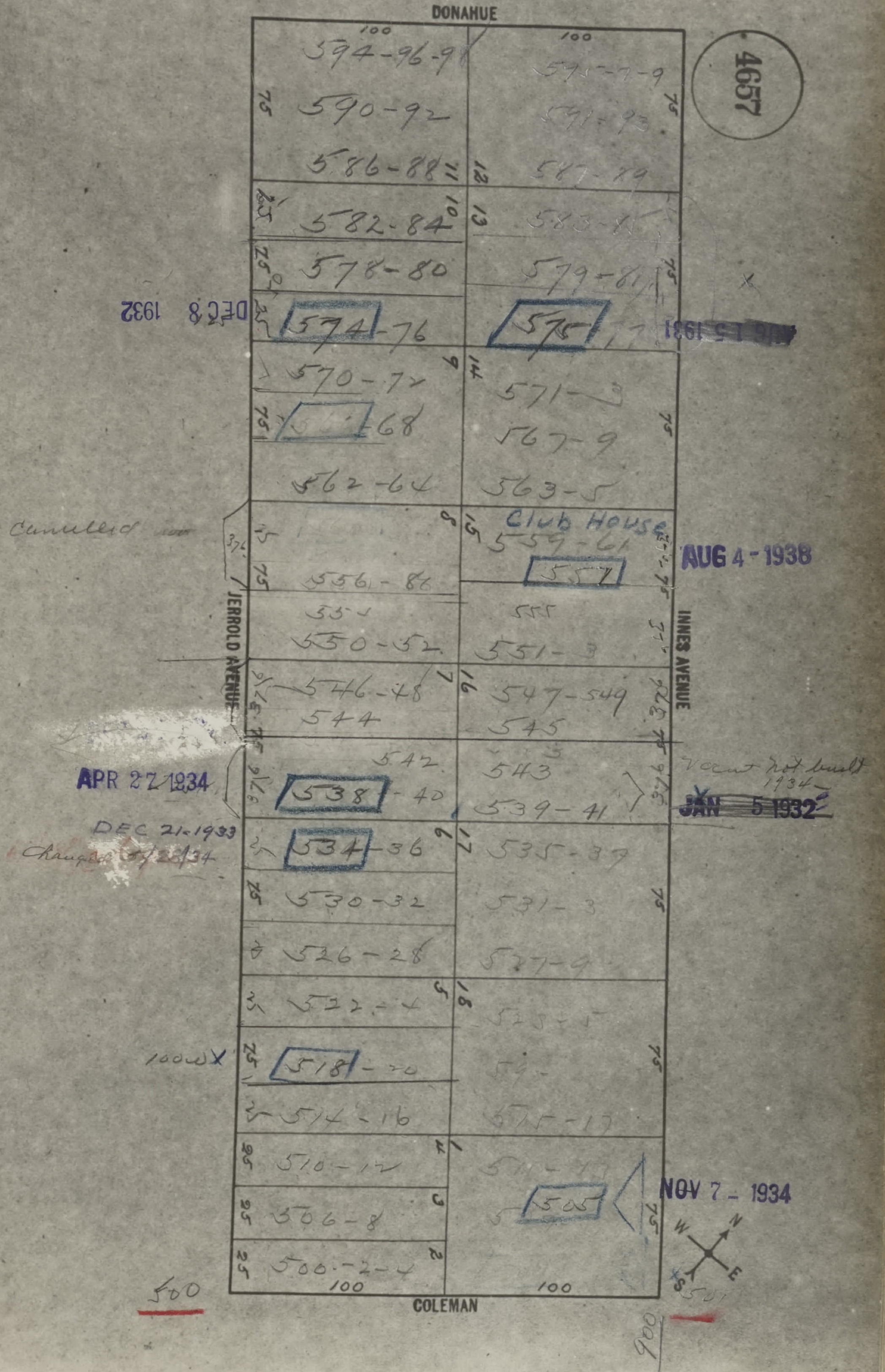
4657
DONAHUE
100
100
594-96-98
595-7-9
75
590-92
591-93
75
586-88
11
12
587-89
25
582-84
10
13
583-85
25
578-80
579-81
75
DEC 8 1932
574-76
575-77
AUG 15 1931
570-72
9
14
571-3
75
-68
567-9
75
562-64
563-5
Cancelled
37½
8
15
Club House
559-61
557
AUG 4 - 1938
75
556-86
554
555
550-52
551-3
37½
JERROLD AVENUE
INNES AVENUE
546-48
7
16
547-549
544
545
37½
542
543
APR 27 1934
538-40
539-41
Vacant not built 1934
JAN 5 1932
DEC 21-1933
Changed 5/28/34
534-36
6
17
535-37
75
530-32
531-3
75
526-28
527-9
522-4
5
18
523-5
100 W X
75
518-20
519-
75
514-16
515-17
25
510-12
4
1
511-13
25
506-8
3
505
NOV 7 - 1934
75
25
500-2-4
2
100
100
500
COLEMAN
900
501
N
E
S
W

SAN FRANCISCO DEPARTMENT OF BUILDING INSPECTION
OFFICIAL COPY

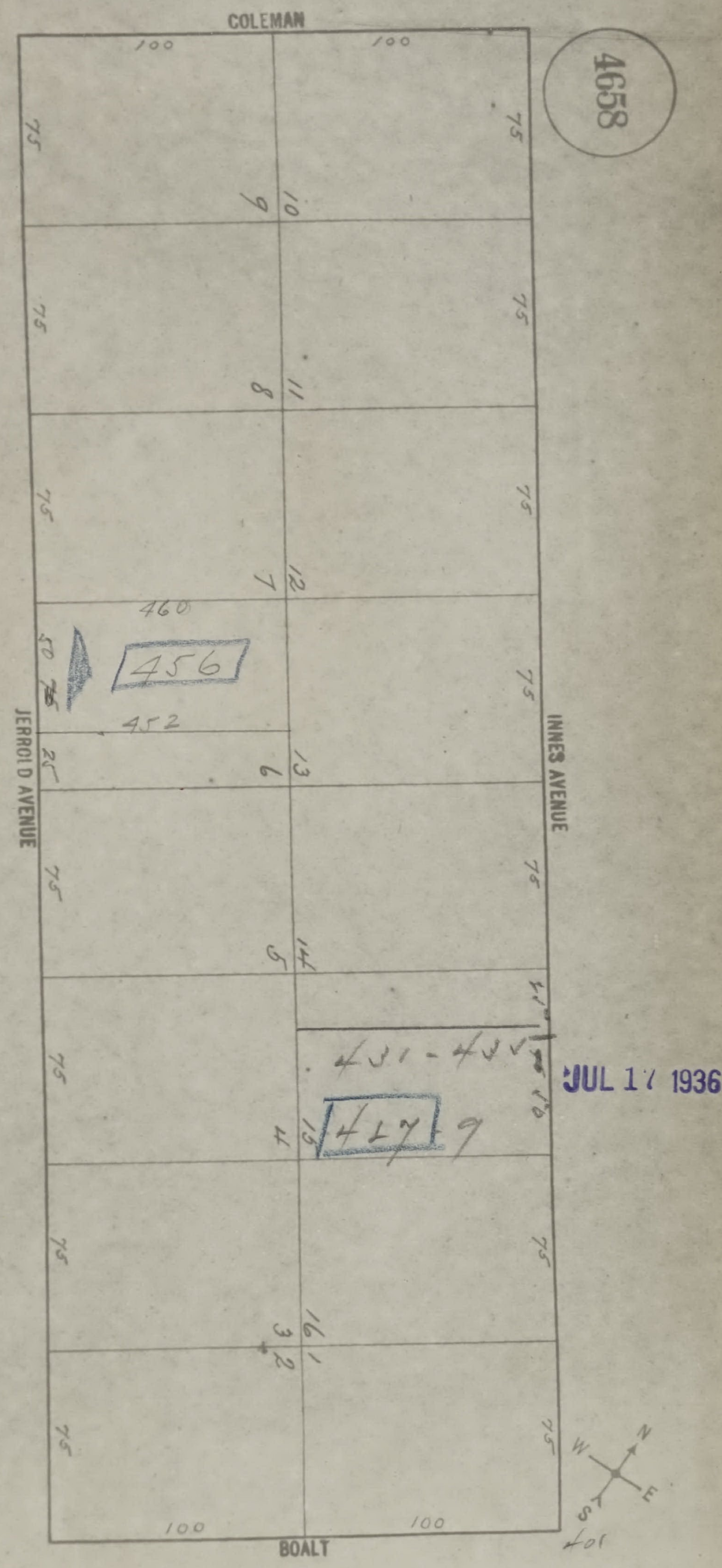
4658
COLEMAN
100
100
75
10
9
11
8
12
7
460
456
50
452
25
13
6
14
5
431-435
477
15
4
16
1
3
2
JERROLD AVENUE
INNES AVENUE
BOALT
N
E
S
W
401

APR 5 1939

JUL 17 1936


4659
BOALT
ALVORD
JERROLD AVENUE
INNES AVENUE
100
100
100
100
75
9
10
8
11
7
12
6
13
5
14
4
15
3
16
2
1
N
E
S

SAN FRANCISCO DEPARTMENT OF BUILDING INSPECTION
OFFICIAL COPY

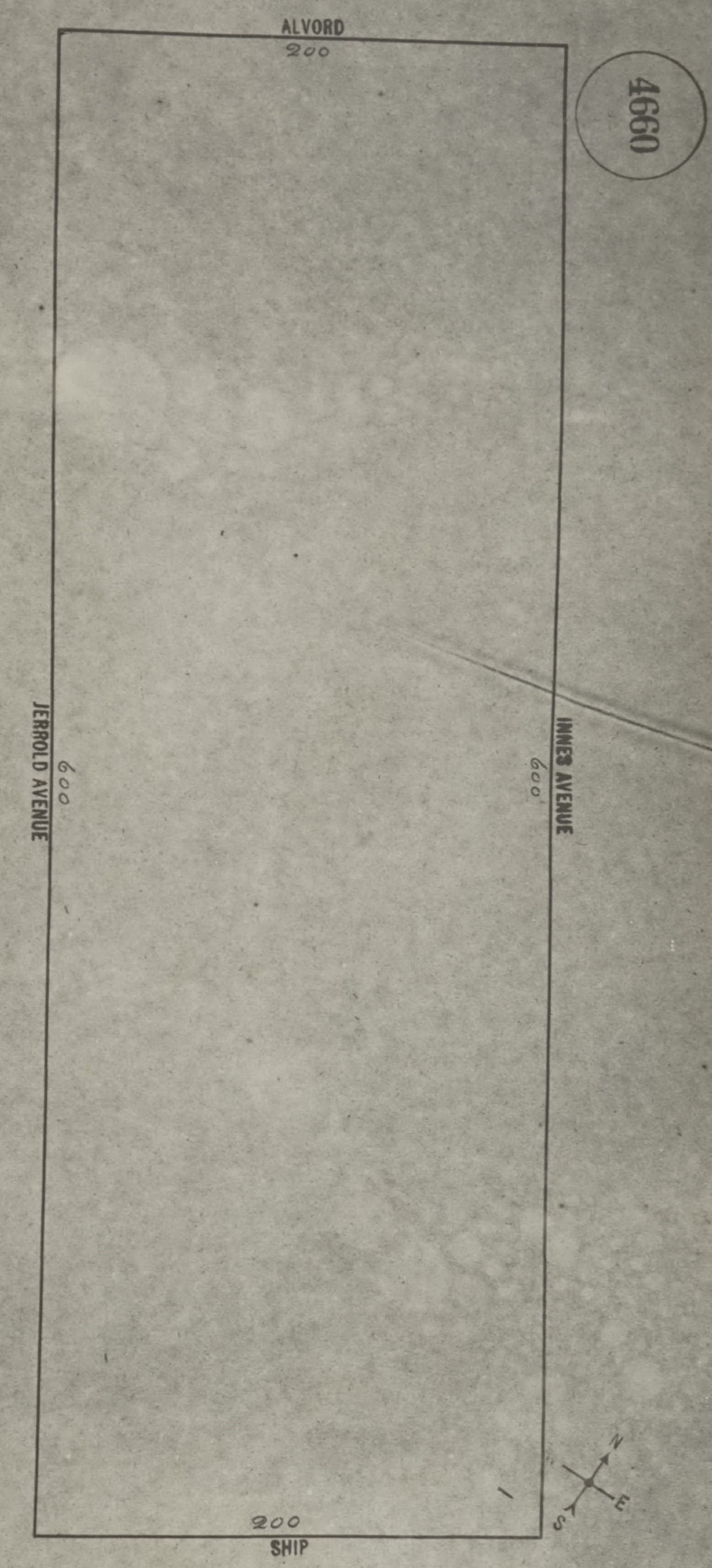
4660
ALVORD
200
JERROLD AVENUE
600
INNES AVENUE
600
200
SHIP
N
E
S


4661
SHIP
200
JERROLD AVENUE
600
INNES AVENUE
600
200
WATER FRONT
1
N
E
S
W

SAN FRANCISCO DEPARTMENT OF BUILDING INSPECTION
OFFICIAL COPY

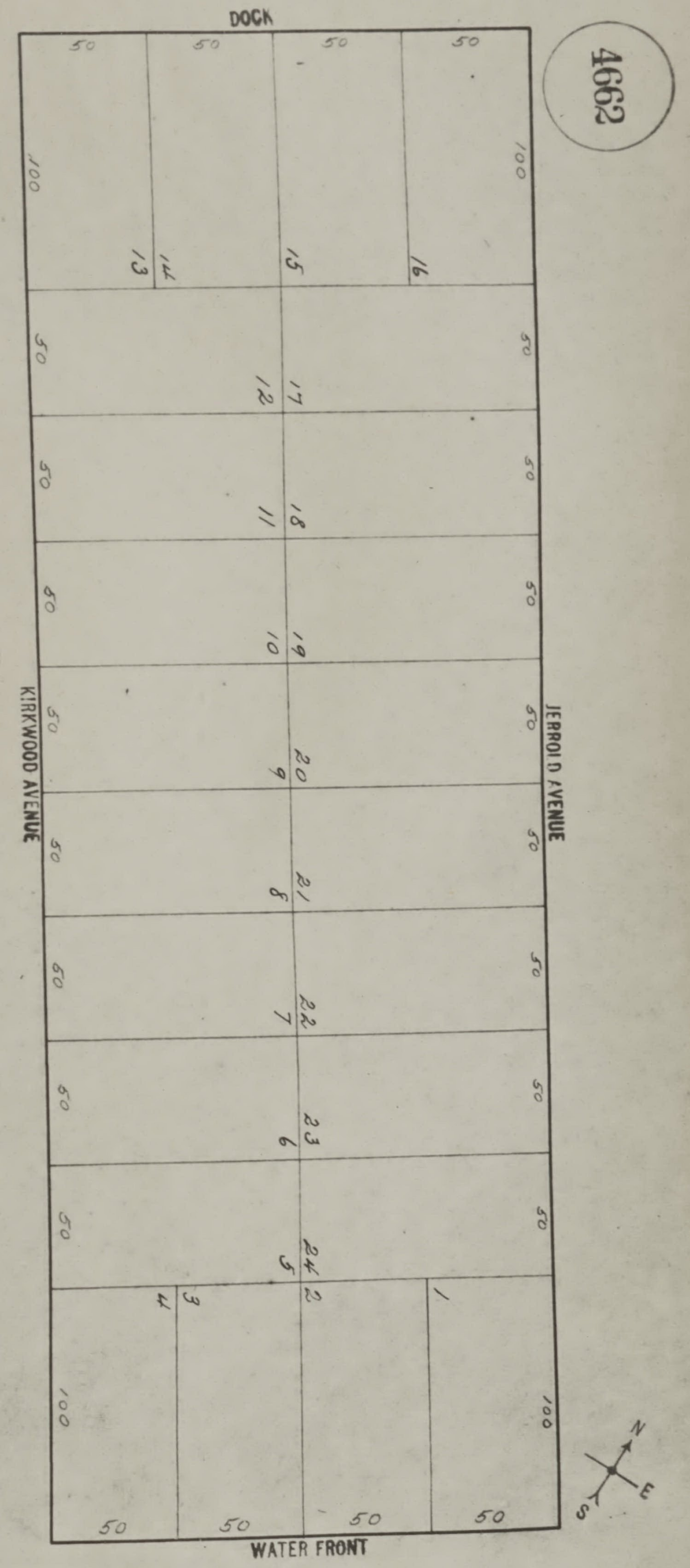
4662
DOCK
JERROLD AVENUE
KIRKWOOD AVENUE
WATER FRONT
N
E
S
1
2
3
4
5
6
7
8
9
10
11
12
13
14
15
16
17
18
19
20
21
22
23
24
50
100

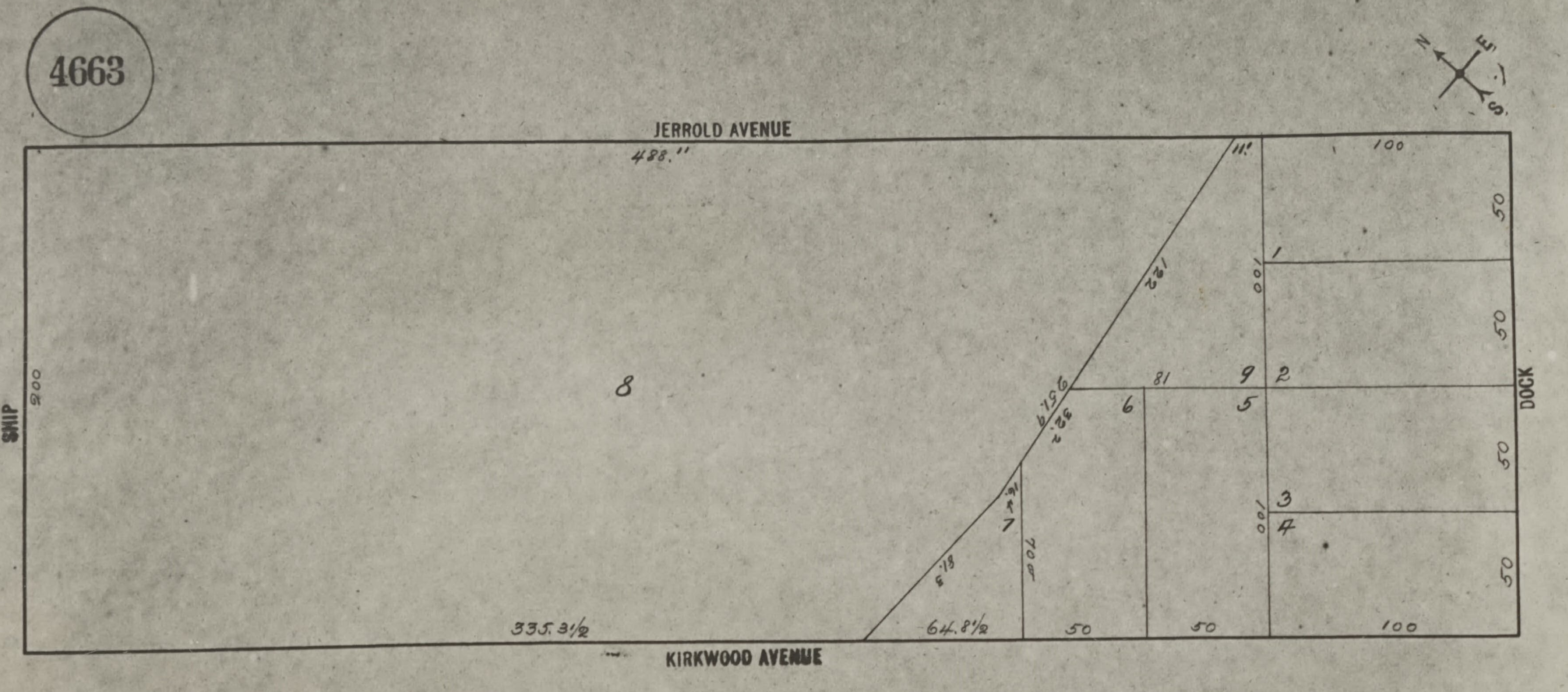
4663
JERROLD AVENUE
488.11
SHIP
200
8
335.3½
KIRKWOOD AVENUE
64.8½
81.3
16.1
7
70.8
32.2
95.9
122
11'
6
81
9
5
2
1
3
4
100
100
100
100
50
50
50
50
50
50
DOCK
N
E
S

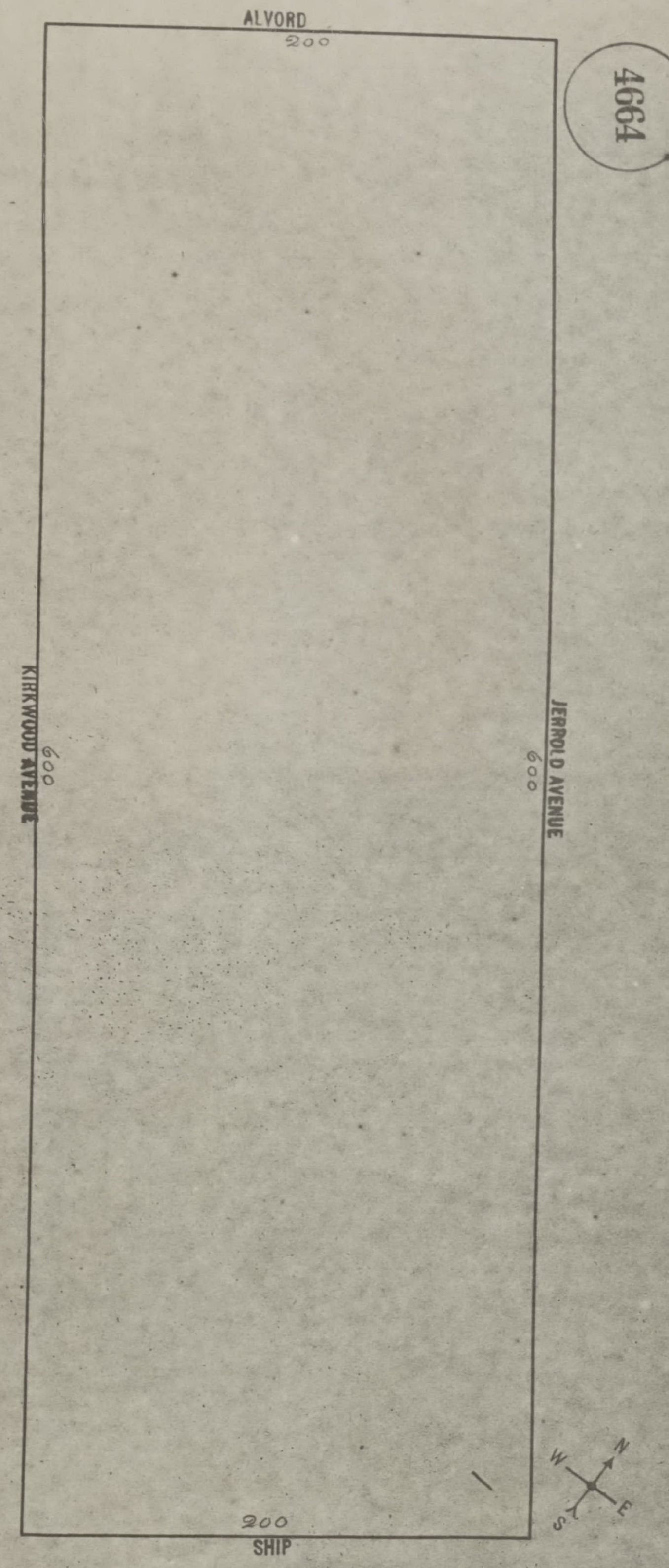
4664
ALVORD
200
KIRKWOOD AVENUE
600
JERROLD AVENUE
600
200
SHIP
N
E
S
W

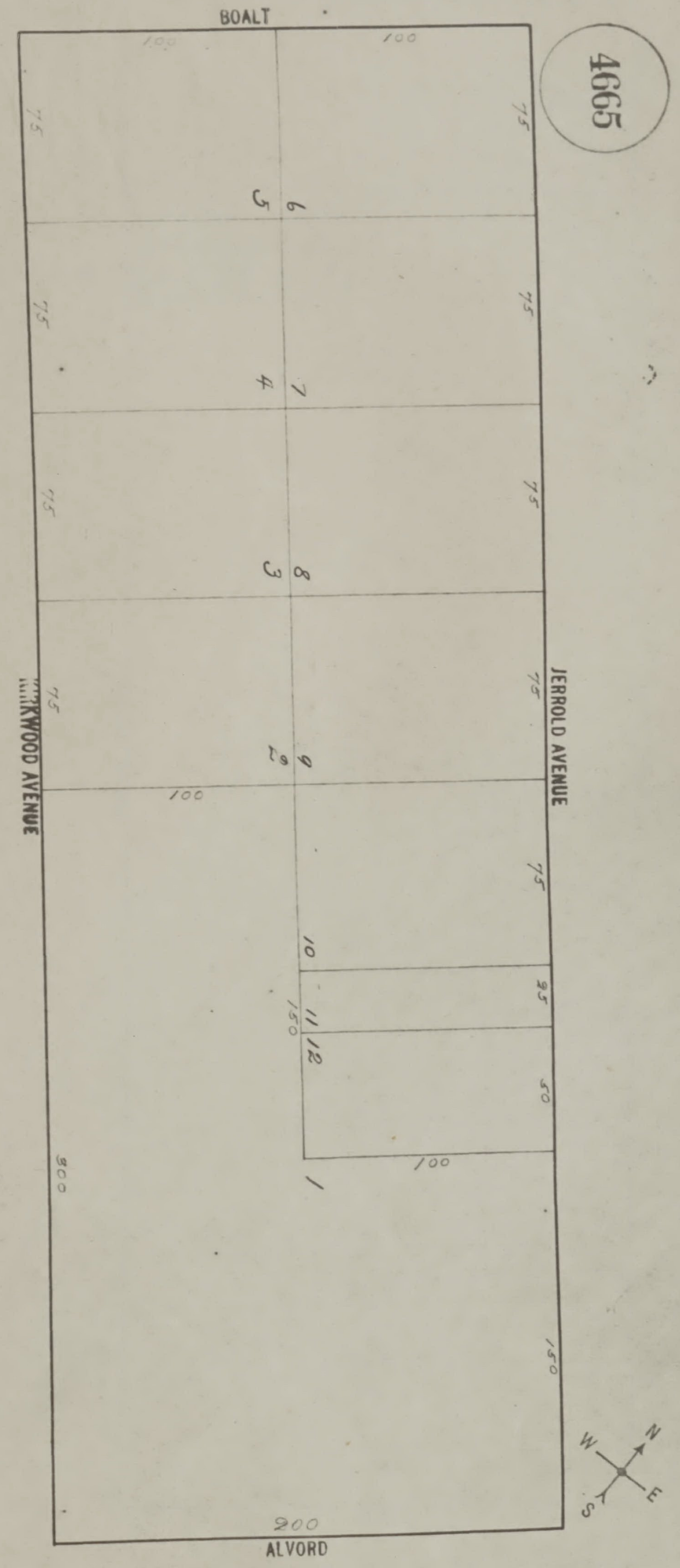
4665
BOALT
JERROLD AVENUE
KWOOD AVENUE
ALVORD
100
100
75
75
75
75
75
75
75
75
75
25
50
100
100
150
150
900
900
1
2
3
4
5
6
7
8
9
10
11
12
N
E
S
W

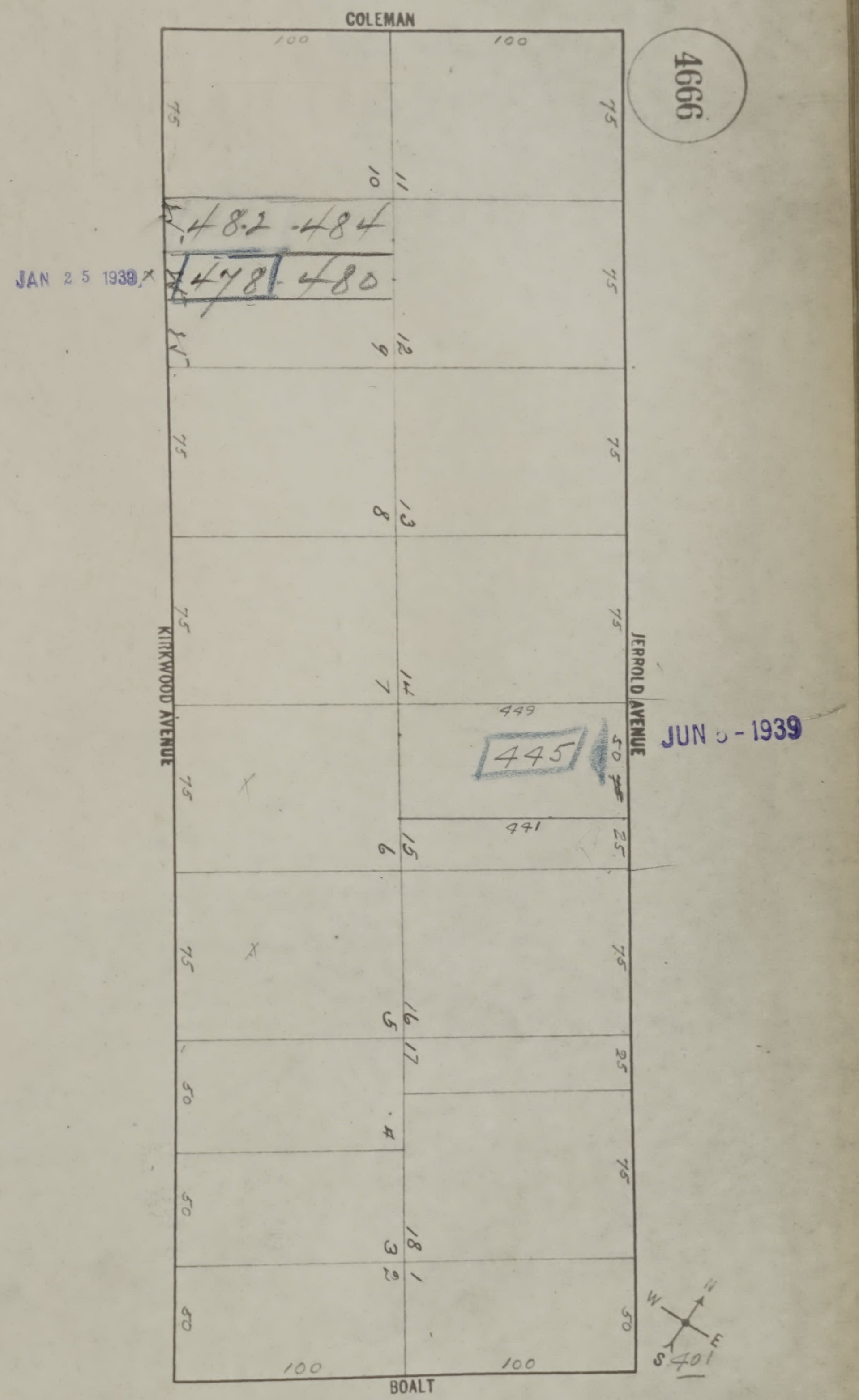
4666
COLEMAN
KIRKWOOD AVENUE
JERROLD AVENUE
BOALT
100
75
50
25
1
3
4
5
6
7
8
9
10
11
12
13
14
15
16
17
18
482 484
478 480
449
445
441
401
N
E
S
W

JAN 25 1939
JUN 5 - 1939

OFFICIAL COPY
SAN FRANCISCO
DEPARTMENT OF BUILDING INSPECTION

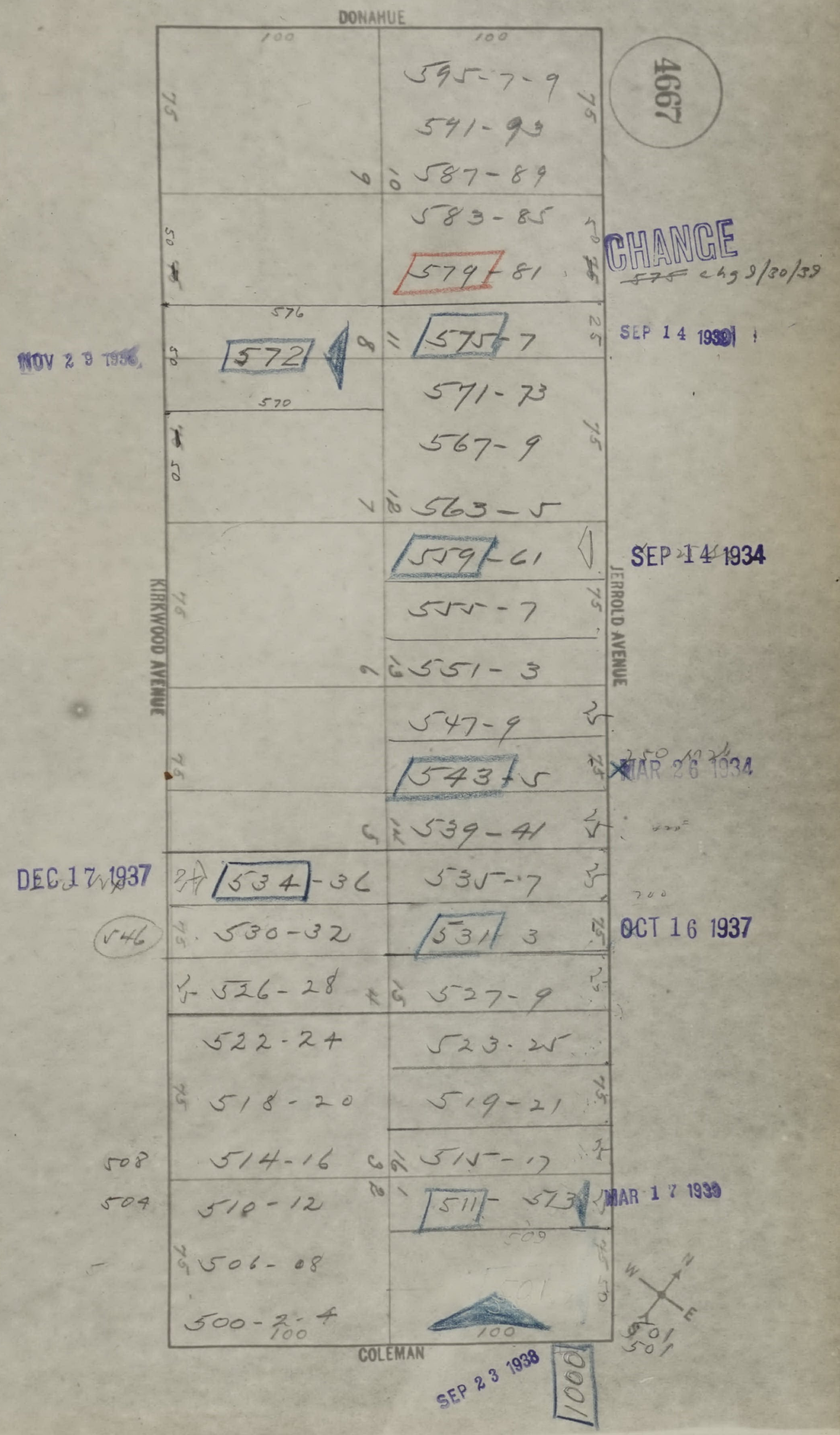
4667
DONAHUE
100
100
75
595-7-9
591-93
9
10
587-89
583-85
50
579-81
576
572
8
11
575-7
570
25
571-73
567-9
50
7
12
563-5
559-61
KIRKWOOD AVENUE
JERROLD AVENUE
555-7
9
6
551-3
547-9
25
543-5
6
539-41
534-36
535-7
546
530-32
531-3
526-28
527-9
522-24
523-25
518-20
519-21
508
514-16
515-17
504
510-12
511-573
509
506-08
500-2-4
501
COLEMAN
N
E
W
501
1000

CHANGE
~~575~~ chg 9/30/38

SEP 14 1938

NOV 2 9 1936

SEP 14 1934

MAR 26 1934

DEC 17 1937

OCT 16 1937

MAR 17 1939

SEP 23 1938

SAN FRANCISCO DEPARTMENT OF BUILDING INSPECTION
OFFICIAL COPY

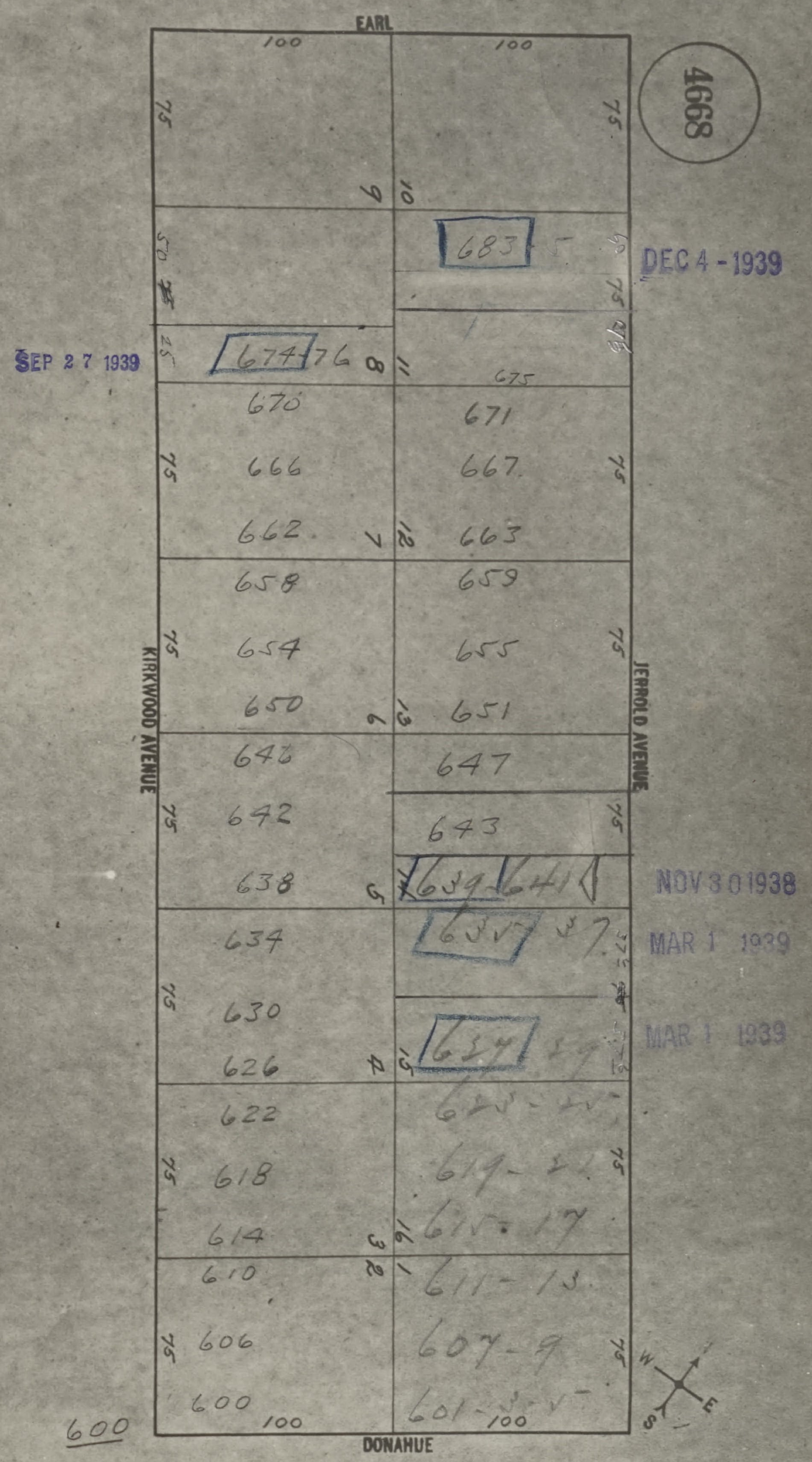
4668
EARL
DONAHUE
KIRKWOOD AVENUE
JERROLD AVENUE
100
100
75
9
10
683
DEC 4 - 1939
SEP 2 7 1939
674-76
8
11
675
670
671
666
667
662
7
12
663
658
659
654
655
650
6
13
651
646
647
642
643
638
5
639-641
NOV 3 0 1938
634
635-37
MAR 1 1939
630
626
4
15
631-33
MAR 1 1939
622
623-25
618
619-21
614
3
16
615-17
610
2
1
611-13
606
607-9
600
601-3-5
600
100
100
W
E
S


4669
FITCH
EARL
KIRKWOOD AVENUE
JERROLD AVENUE
100
100
75
75
9
10
8
11
7
12
6
13
748
744
742
14
50
25
5
15
4
16
3
17
2
1
700
700
705
100
100
JUN 20 1939
N
E
S
W

SEP 15 1939

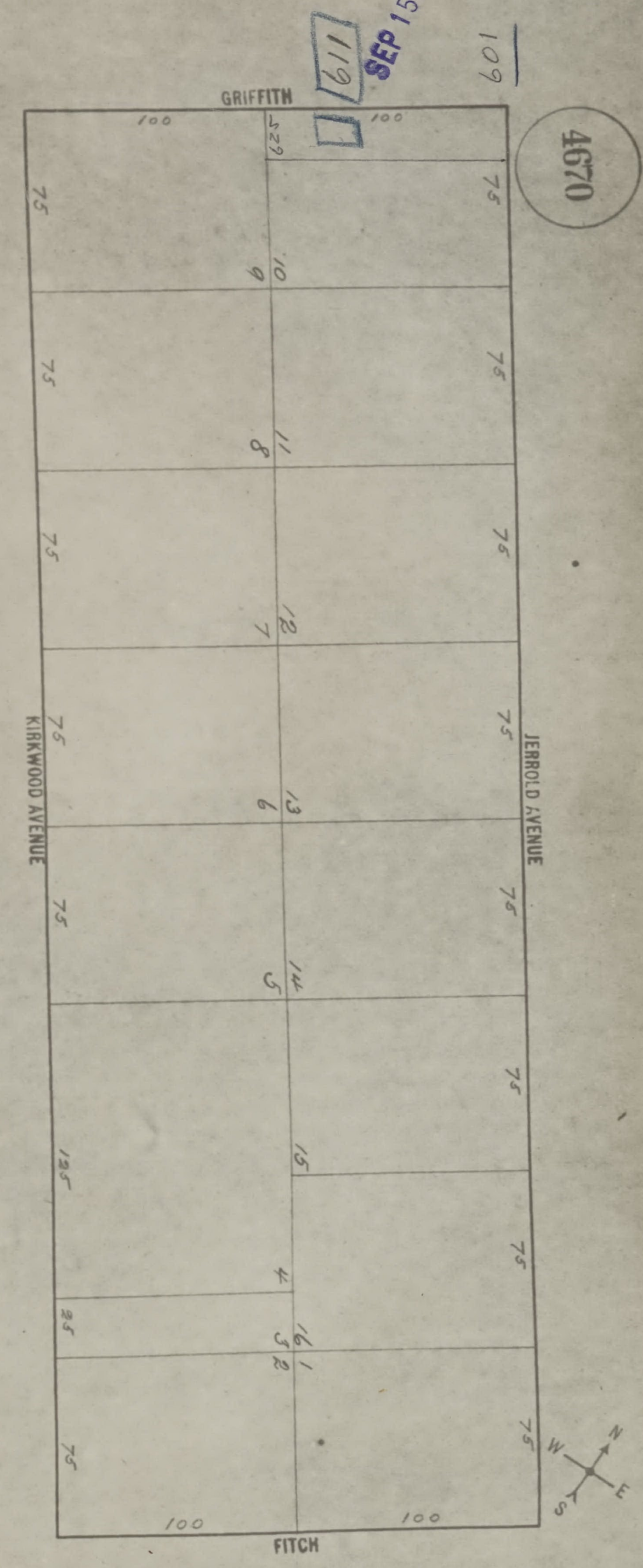
4670
119
109
GRIFFITH
JERROLD AVENUE
KIRKWOOD AVENUE
FITCH
100
75
125
25
229
1
2
3
4
5
6
7
8
9
10
11
12
13
14
15
16
N
E
S
W

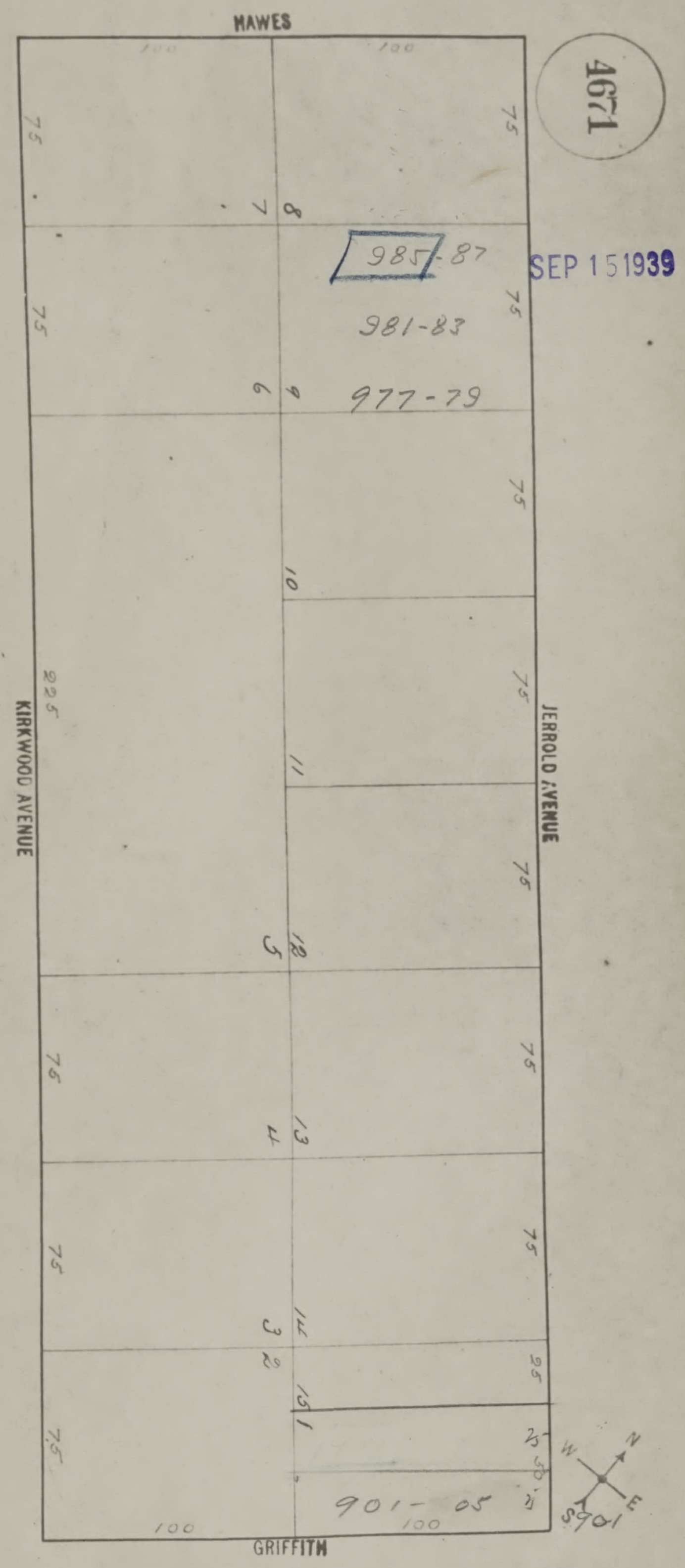
4671
HAWES
GRIFFITH
KIRKWOOD AVENUE
JERROLD AVENUE
100
100
75
225
1
2
3
4
5
6
7
8
9
10
11
12
13
14
15
985-87
981-83
977-79
901-05
1065

SEP 15 1939


4672
INGALLS
HAWES
KIRKWOOD AVENUE
JERROLD AVENUE
100
100
75
75
25
1
2
3
4
5
6
7
8
9
10
11
12
13
14
15
16
17
18
19
20
N
E
S
W

SAN FRANCISCO
DEPARTMENT OF BUILDING INSPECTION
OFFICIAL COPY

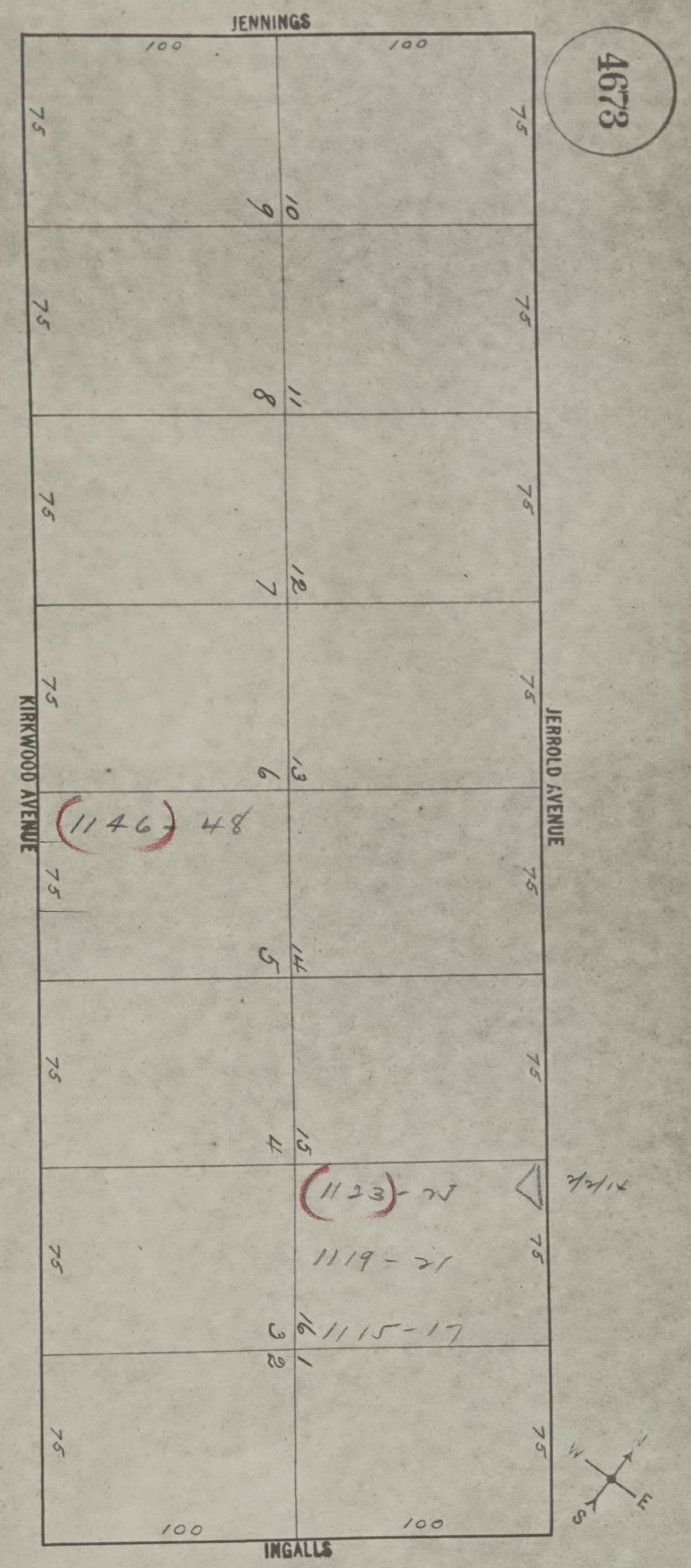
4673
JENNINGS
KIRKWOOD AVENUE
JERROLD AVENUE
INGALLS
100
100
100
100
75
1
2
3
4
5
6
7
8
9
10
11
12
13
14
15
16
(1146)-48
(1123)-25
1119-21
1115-17
7/2/14
N
E
S
W


4674
KEITH
JERROLD AVENUE
KIRKWOOD AVENUE
JENNINGS
100
100
75
25
1
2
3
4
5
6
7
8
9
10
11
12
13
14
15
16
17
18
N
E
S
W

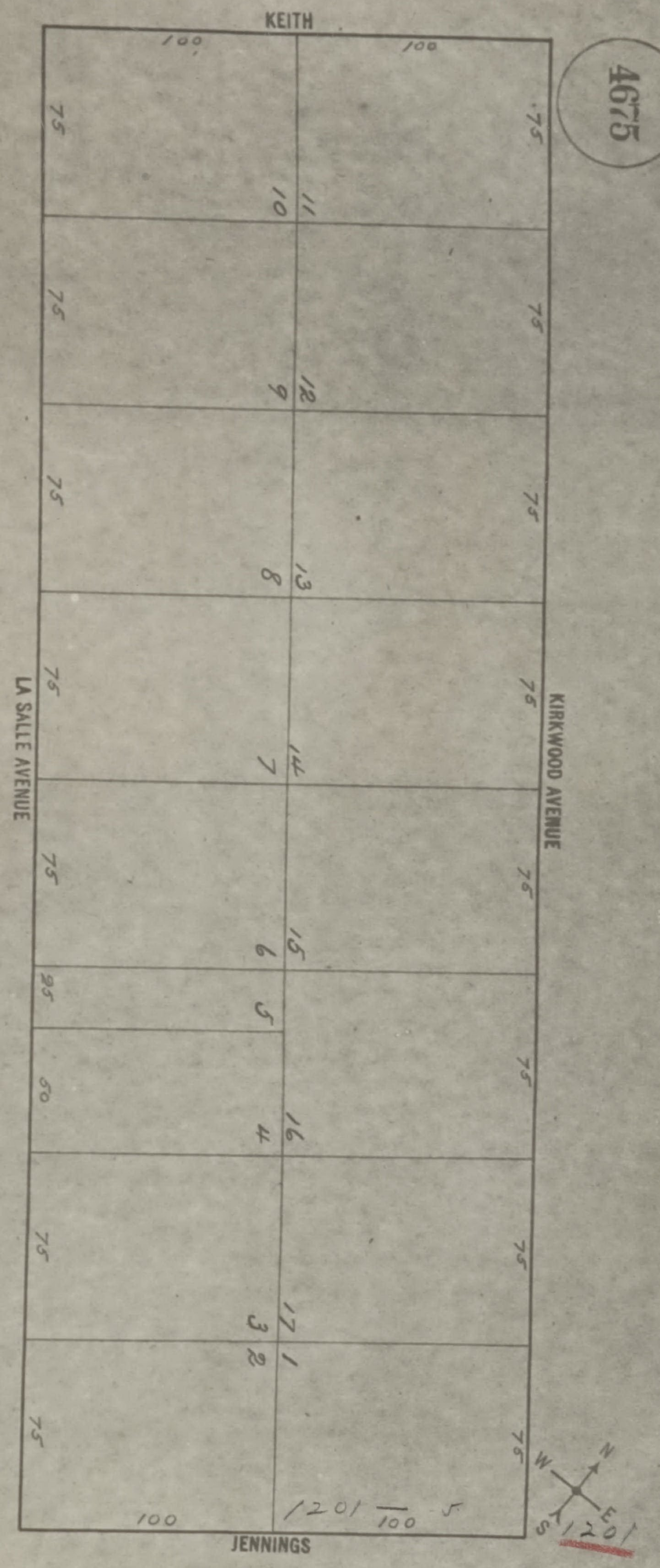
4675
KEITH
KIRKWOOD AVENUE
LA SALLE AVENUE
JENNINGS
100
100
100
100
75
75
75
75
75
75
75
75
75
75
75
75
75
75
75
25
50
1
2
3
4
5
6
7
8
9
10
11
12
13
14
15
16
17
1201 —— 5
1201
N
E
S
W


4676
JENNINGS
100
100
75
10
9
11
8
12
7
13
6
14
5
15
4
16
3
2
1
LA SALLE AVENUE
KIRKWOOD AVENUE
INGALLS
N
E
S
W


4677
INGALLS
HAWES
KIRKWOOD AVENUE
LA SALLE AVENUE
100
100
100
100
75
50
25
1
2
3
4
5
6
7
8
9
10
11
12
13
14
15
16
17
N
E
S
W


4678
HAWES
200
KIRKWOOD AVENUE
525
LA SALLE AVENUE
600
2
100
1
75
100
100
GRIFFITH
N
E
S
W

SAN FRANCISCO DEPARTMENT OF BUILDING INSPECTION
OFFICIAL COPY

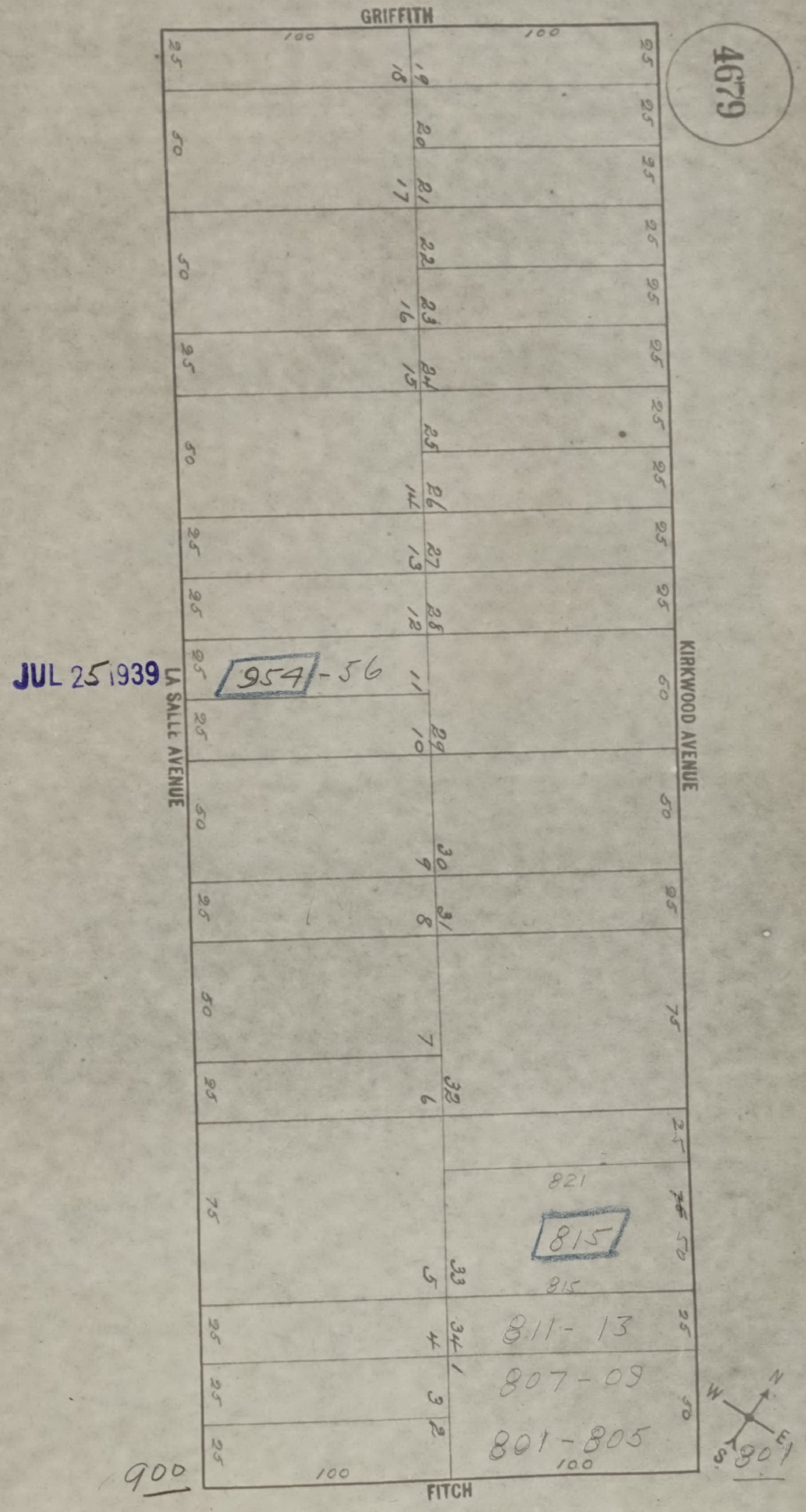
4679
GRIFFITH
KIRKWOOD AVENUE
LA SALLE AVENUE
FITCH
JUL 25 1939
954-56
815
821
811-13
807-09
801-805
801
900
N
E
S
W

SAN FRANCISCO
DEPARTMENT OF BUILDING INSPECTION
OFFICIAL COPY

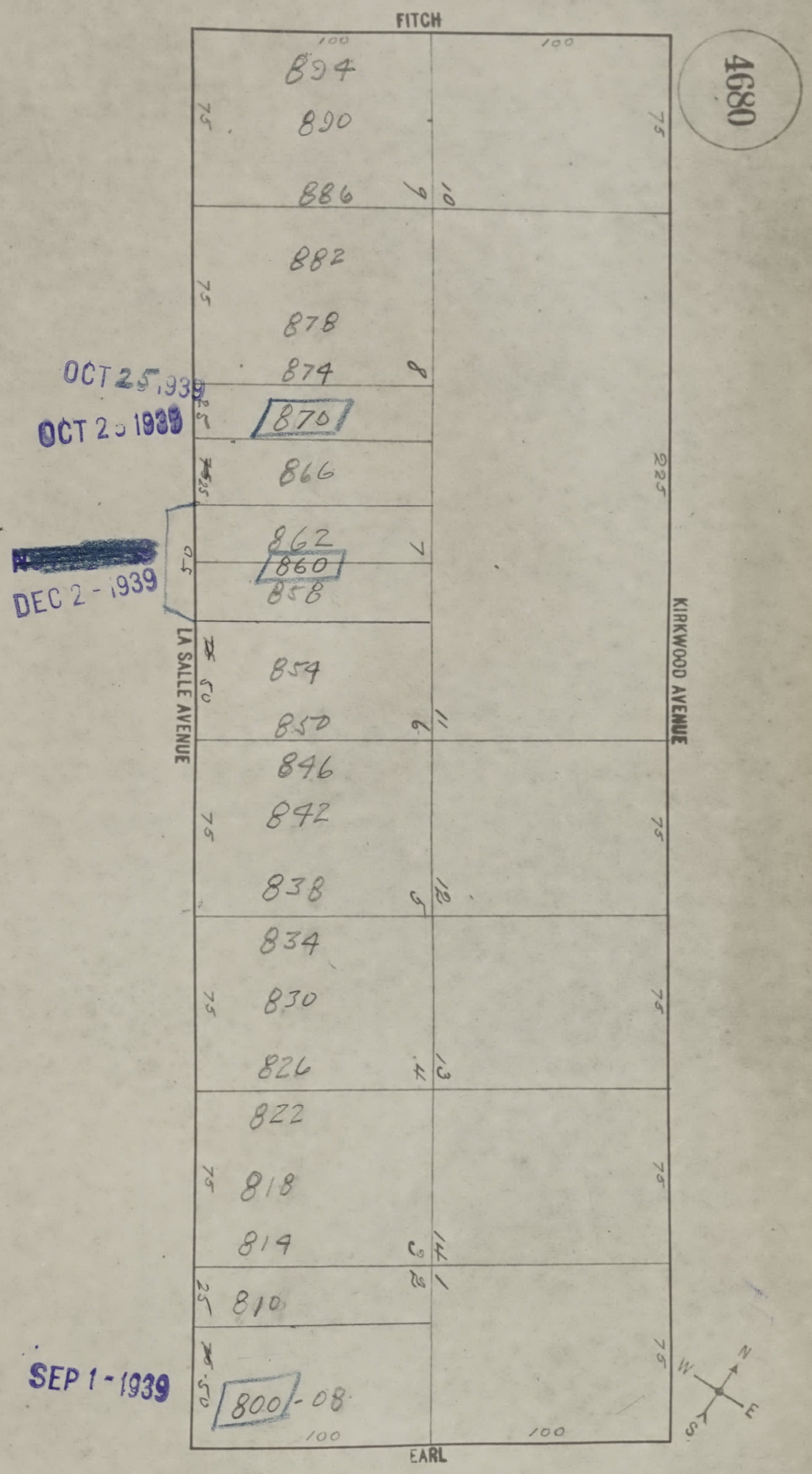
4680
FITCH
EARL
LA SALLE AVENUE
KIRKWOOD AVENUE
100
100
75
225
25
50
894
890
886
882
878
874
870
866
862
860
858
854
850
846
842
838
834
830
826
822
818
814
810
800-08
1
2
3
4
5
6
7
8
9
10
11
12
13
14
N
E
S
W

OCT 25 1939

OCT 25 1939

[redacted]

DEC 2 - 1939

SEP 1 - 1939

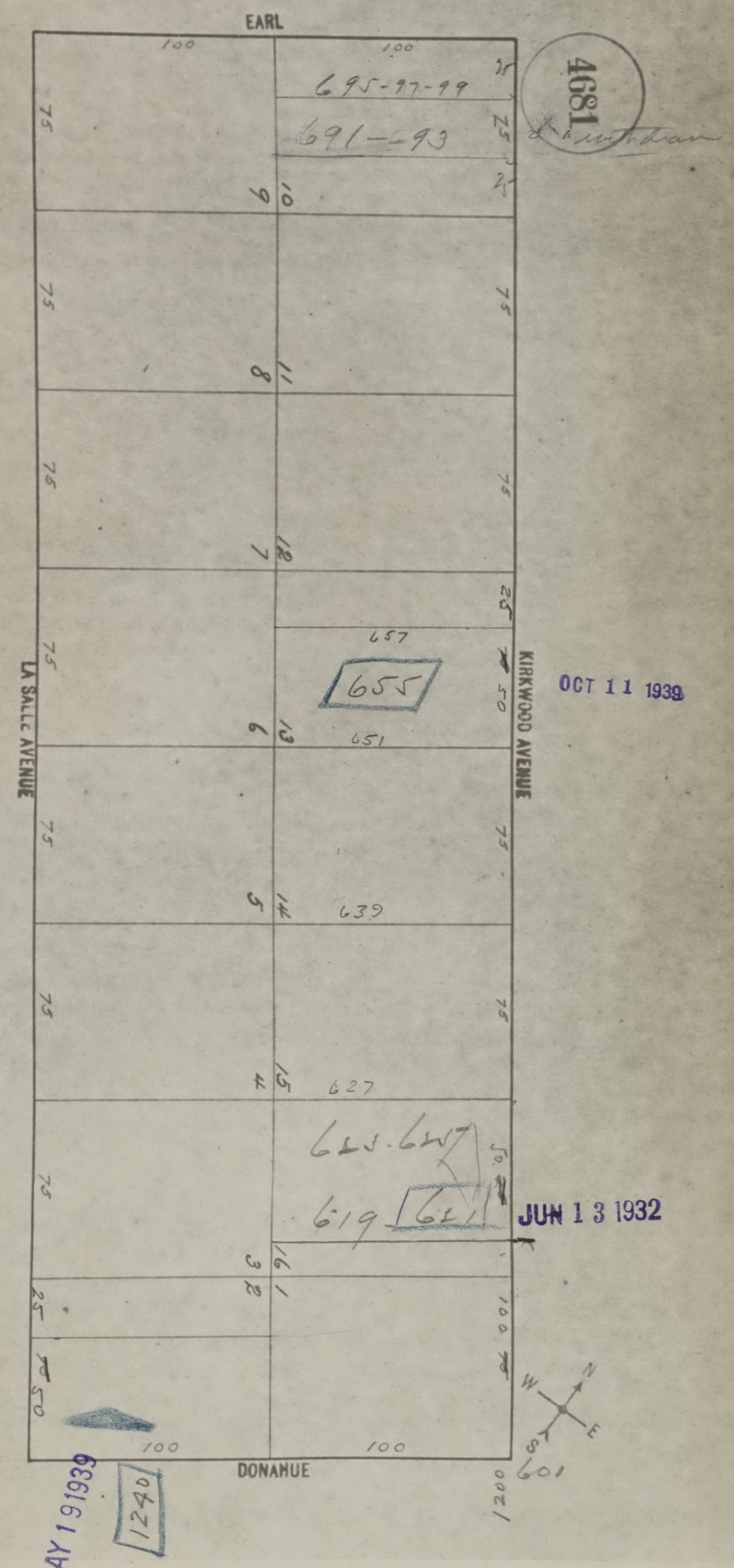
EARL
4681
100
100
695-97-99
691-693
25
25
25
75
10
9
11
8
12
7
25
657
655
50
651
13
6
75
639
14
5
627
15
4
619 621
16
3
2
1
100
25
50
100
100
1200
601
LA SALLE AVENUE
KIRKWOOD AVENUE
DONAHUE
W
N
E
S
1240

OCT 11 1939

JUN 13 1932

MAY 1 9 1939

FEB 1 1939

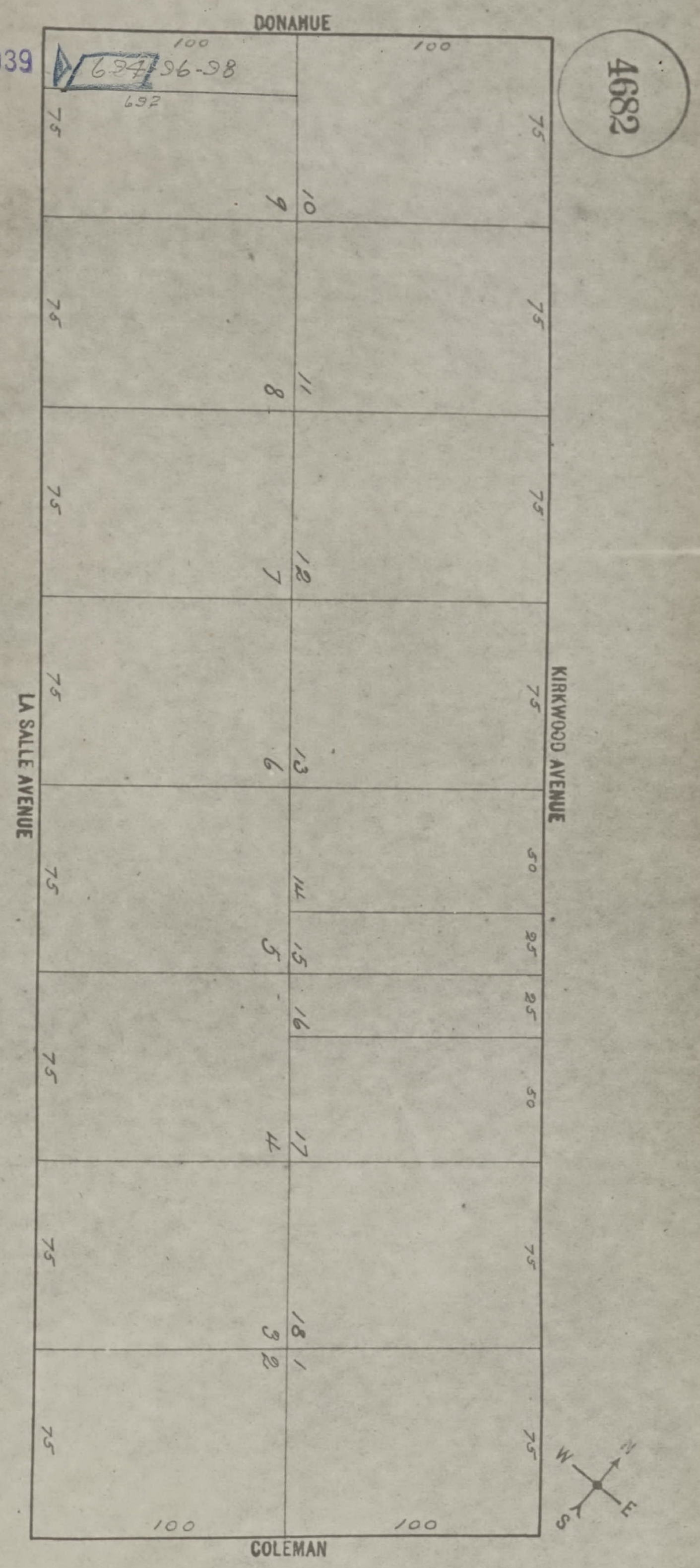
4682
DONAHUE
COLEMAN
LA SALLE AVENUE
KIRKWOOD AVENUE
634 96-98
692
100
100
100
100
75
75
75
75
75
75
75
75
75
75
75
75
75
75
50
25
25
50
1
2
3
4
5
6
7
8
9
10
11
12
13
14
15
16
17
18
N
E
S
W

SAN FRANCISCO DEPARTMENT OF BUILDING INSPECTION OFFICIAL COPY

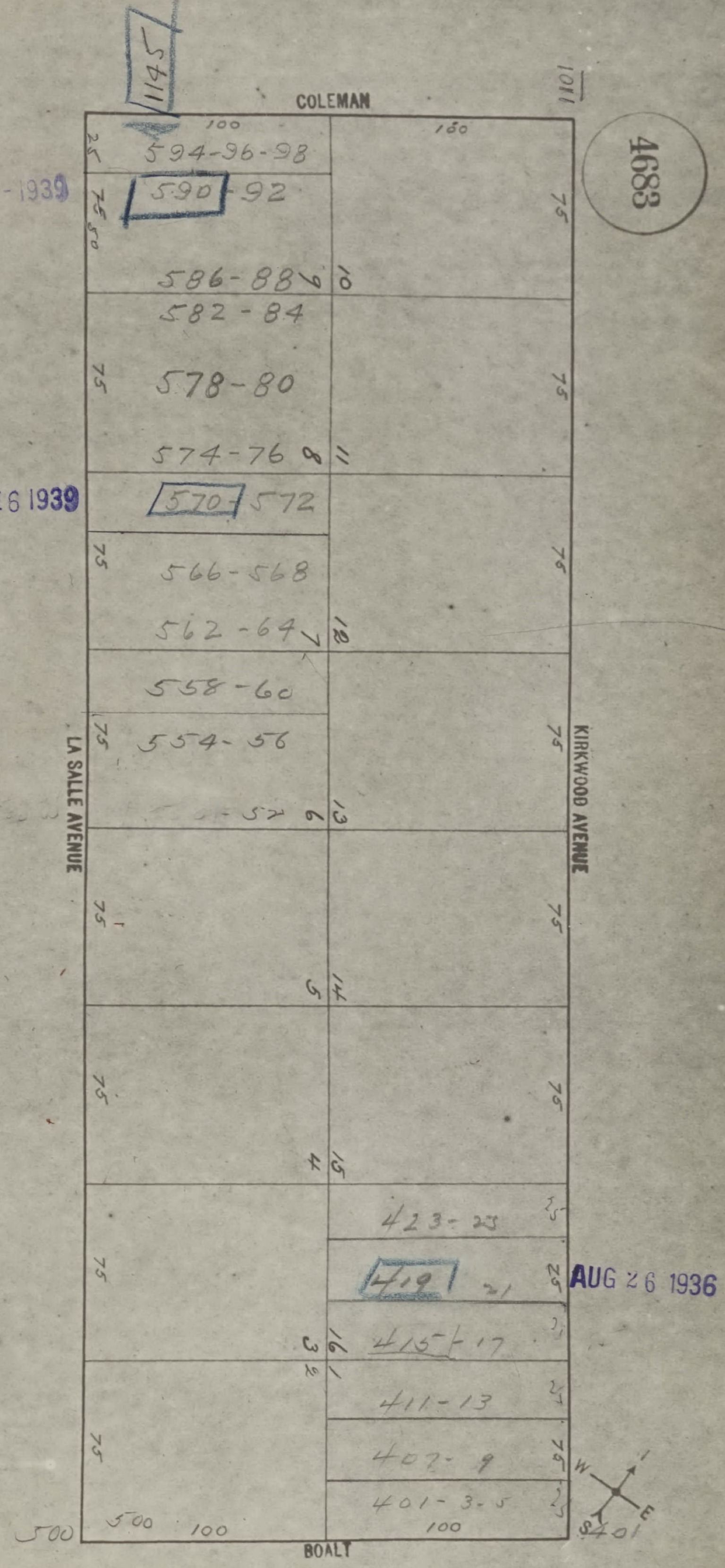
1145
COLEMAN
1011
4683
100
160
25
594-96-98
590-92
75
75 50
586-88
9
10
582-84
75
578-80
75
574-76
8
11
570-572
75
566-568
76
562-64
7
12
558-60
75
554-56
75
LA SALLE AVENUE
KIRKWOOD AVENUE
-57
6
13
75
75
5
14
75
75
4
15
423-25
25
75
419
21
25
3
16
415-17
2
1
411-13
27
75
407-9
75
401-3-5
25
500
500
100
100
BOALT
W
E
S
401

SEP 2 - 1939

MAY 1 - 1939

OCT 26 1939

AUG 26 1936

FEB 23 1939


BOALT
4684
100
100
50
4
75
25
3
5
488
484
50
75
480
25
2
6
100
100
200
LA SALLE AVENUE
KIRKWOOD AVENUE
450
450
W
E
S
200
ALVORD


4685
ALVORD
200
KIRKWOOD AVENUE
600
LA SALLE AVENUE
600
200
SHIP
N
S
E
W

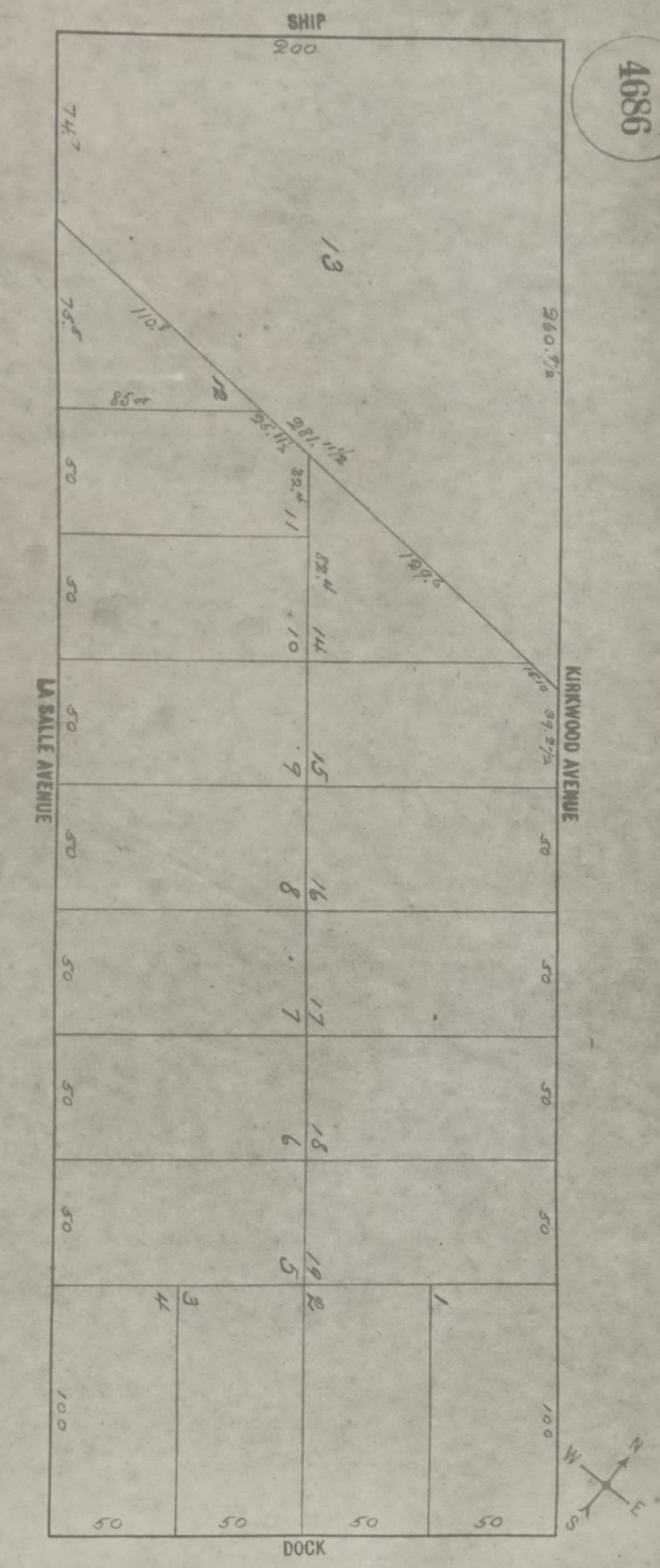
4686
SHIP
200
KIRKWOOD AVENUE
LA SALLE AVENUE
DOCK
13
12
11
10
9
8
7
6
5
4
3
2
1
14
15
16
17
18
19
74.7
110.7
85
260.9
50
100
N
E
S
W


4687
DOCK
200
KIRKWOOD AVENUE
600
LA SALLE AVENUE
600
200
TEVIS
N
E
S
W

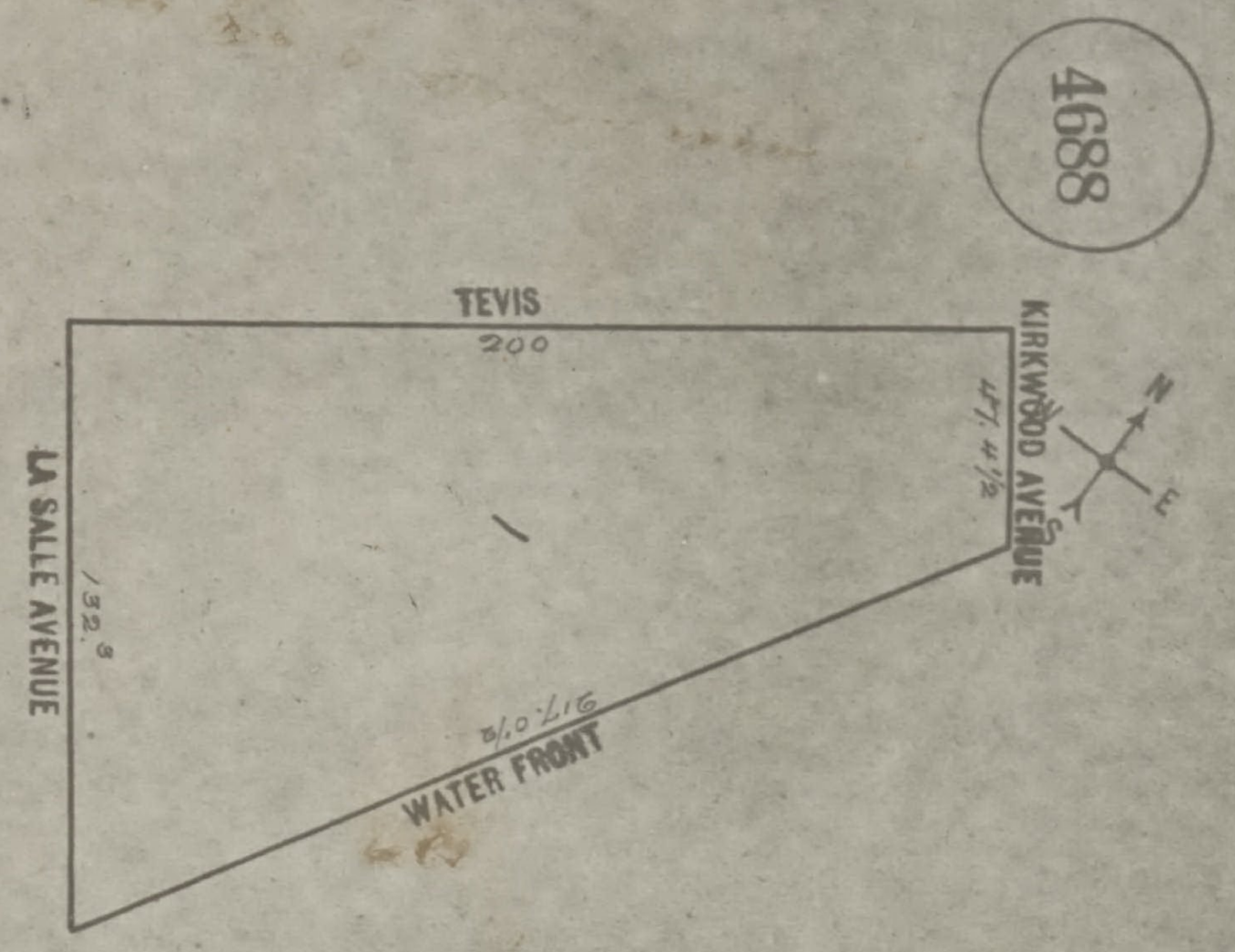
4688
TEVIS
200
KIRKWOOD AVENUE
47.4 1/2
LA SALLE AVENUE
132.5
WATER FRONT
217.0 1/8
N
E
S

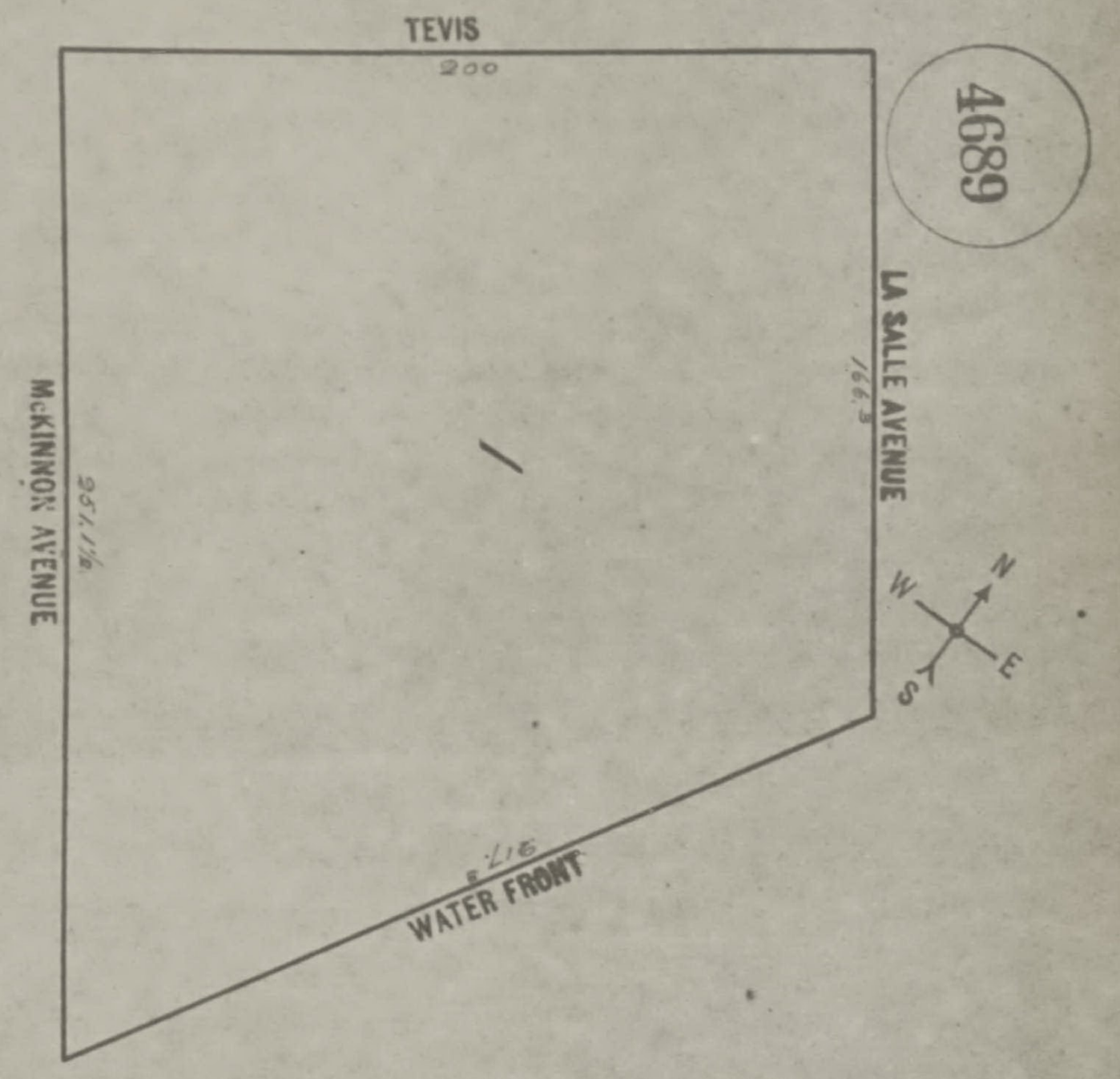
4689
TEVIS
200
LA SALLE AVENUE
166.3
McKINNON AVENUE
251.1½
WATER FRONT
217.8
N
E
S
W


4690
DOCK
200
LA SALLE AVENUE
600
McKINNON AVENUE
600
200
TEVIS
N
E
S
W

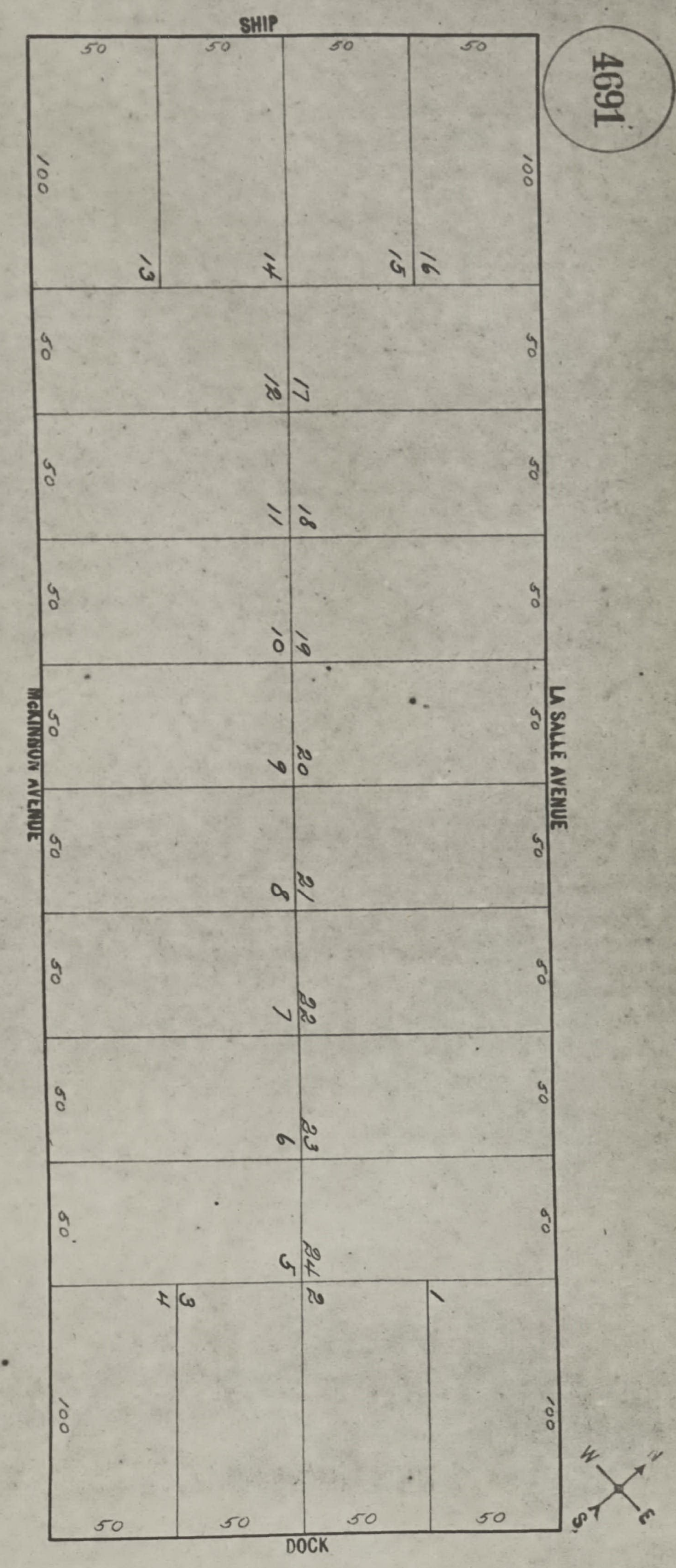
4691
SHIP
DOCK
LA SALLE AVENUE
McKINNON AVENUE
50
100
1
2
3
4
5
6
7
8
9
10
11
12
13
14
15
16
17
18
19
20
21
22
23
24
N
E
S
W


4692
ALVORD
200
LA SALLE AVENUE
600
McKINNON AVENUE
477.10
3
68.4
2
1
179.3
122.2
75.7
110.11
50
81.2
68.10
SHIP
W
E
S


4698
BOALT
900
McKINNON AVENUE
600
LA SALLE AVENUE
600
900
ALVORD
N
E
S
W

SAN FRANCISCO DEPARTMENT OF BUILDING INSPECTION OFFICIAL COPY

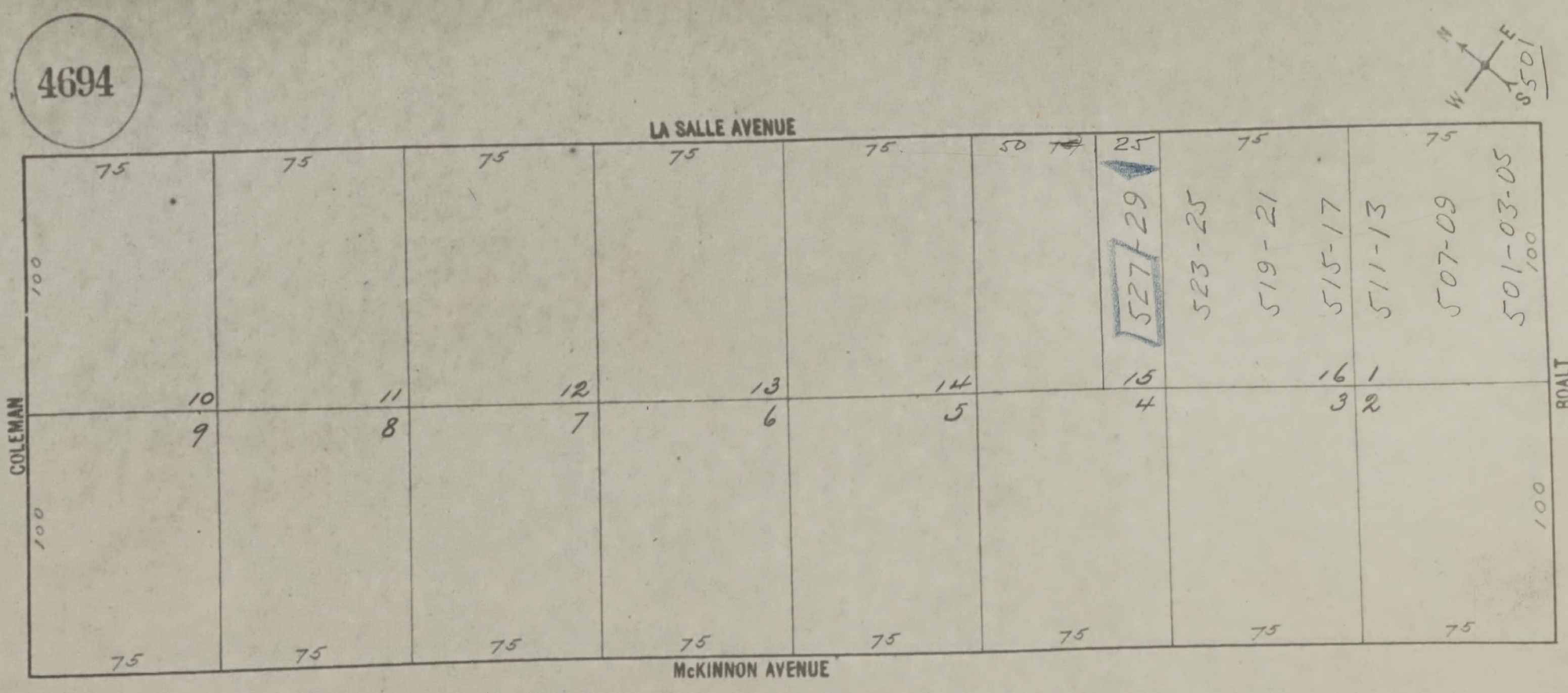
4694
LA SALLE AVENUE
McKINNON AVENUE
COLEMAN
BOALT
100
100
100
100
75
75
75
75
75
75
75
75
75
75
75
75
75
75
75
75
50
25
10
11
12
13
14
15
16
1
9
8
7
6
5
4
3
2
527-29
523-25
519-21
515-17
511-13
507-09
501-03-05
N
E
S
W
5501

4695

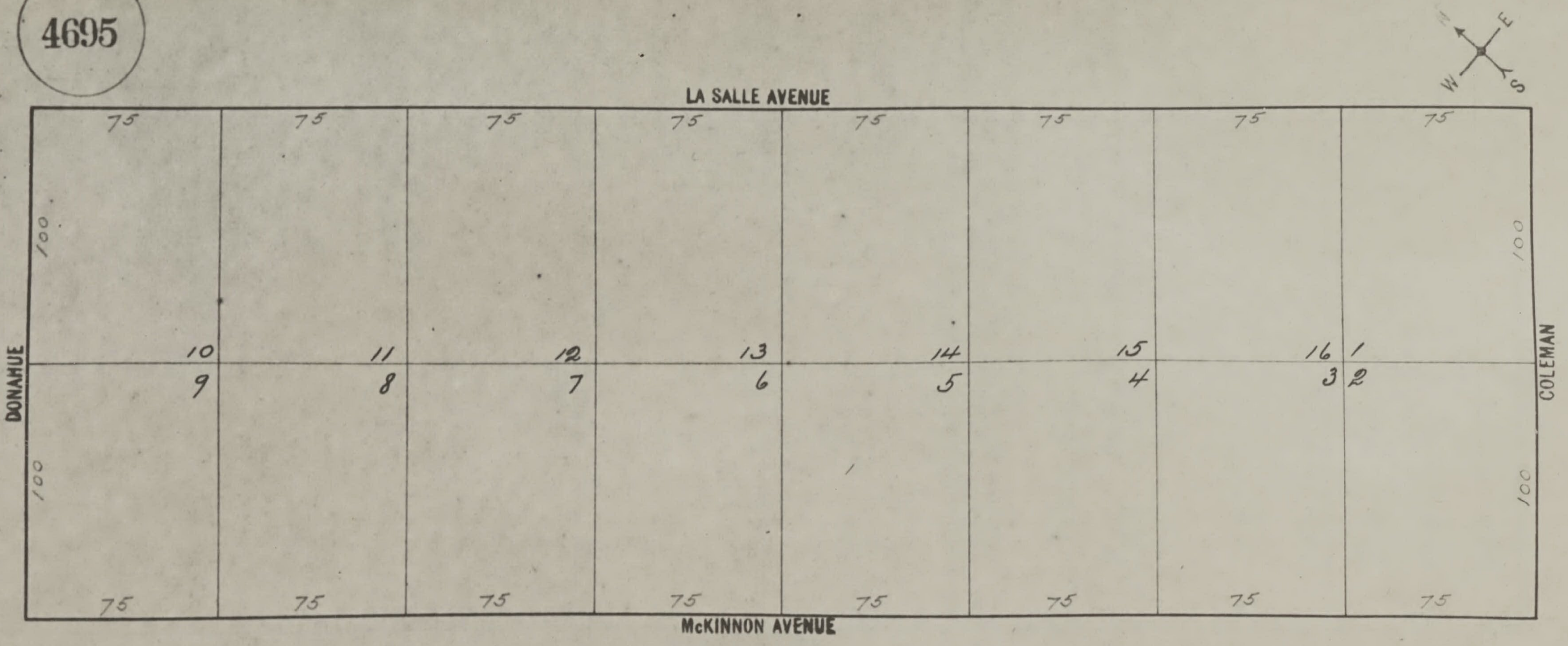
LA SALLE AVENUE
McKINNON AVENUE
DONAHUE
COLEMAN
75
100
10
11
12
13
14
15
16
1
9
8
7
6
5
4
3
2
N
E
S
W

SAN FRANCISCO DEPARTMENT OF BUILDING INSPECTION
OFFICIAL COPY

SAN FRANCISCO DEPARTMENT OF BUILDING INSPECTION
OFFICIAL COPY

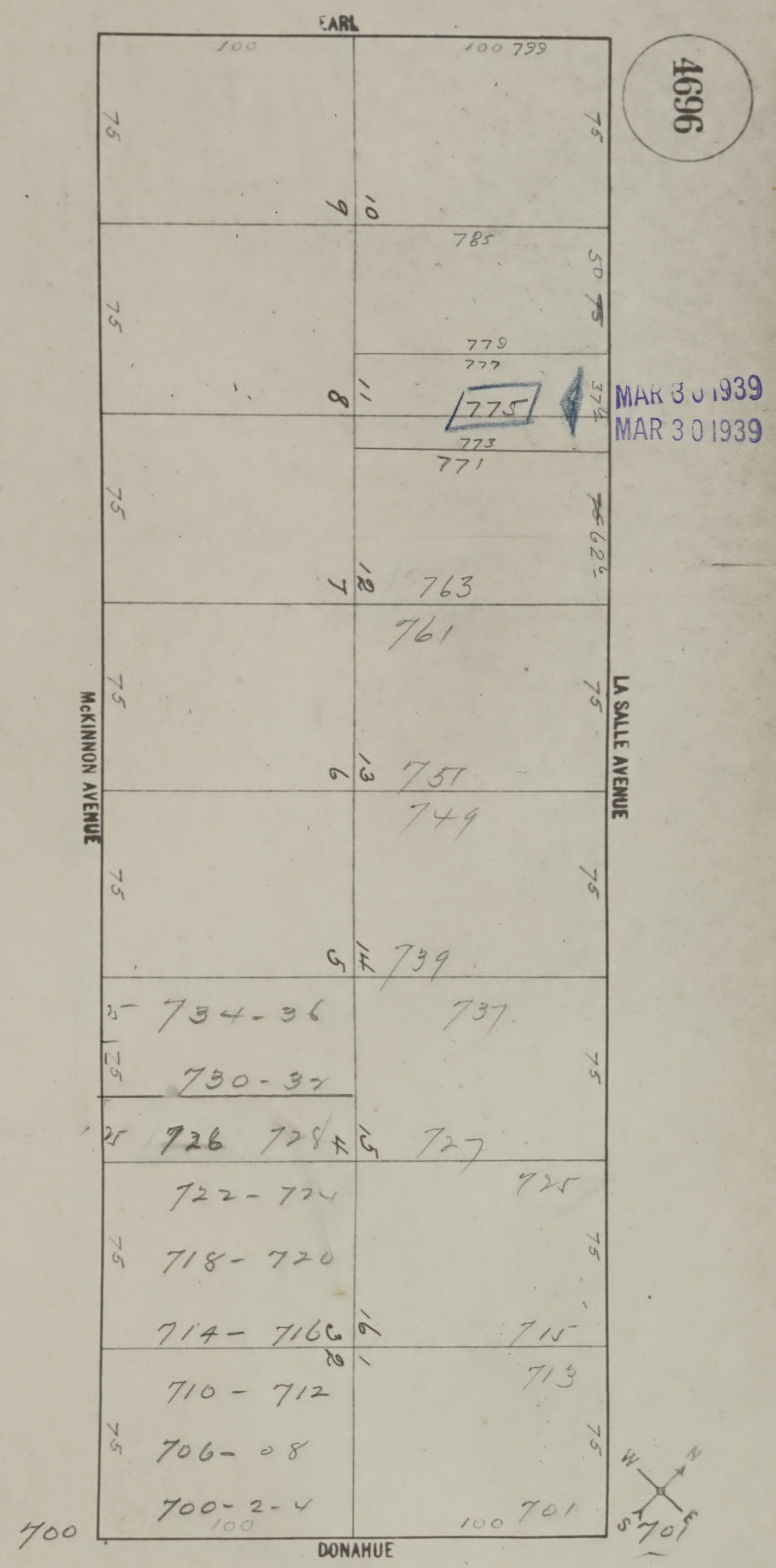
4696
EARL
DONAHUE
McKINNON AVENUE
LA SALLE AVENUE
100
100 799
785
779
777
775
773
771
763
761
751
749
739
737
734-36
730-32
726
728
727
725
722-724
718-720
714-716
715
713
710-712
706-08
700-2-4
701
700
10
9
11
8
12
7
13
6
14
5
15
16
1
2
75
50
37½
62½
N
E
S
W

MAR 30 1939
MAR 30 1939

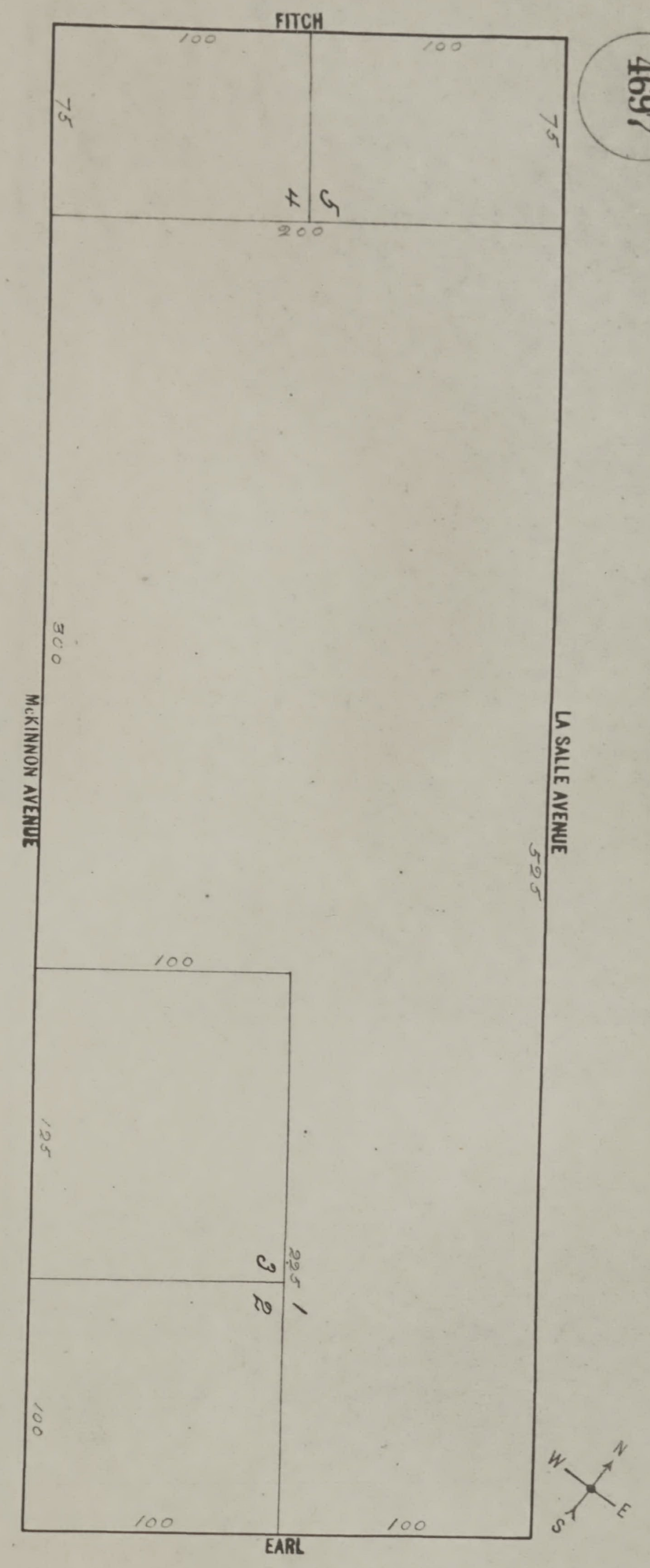
4697
FITCH
LA SALLE AVENUE
McKINNON AVENUE
EARL
100
100
75
75
5
4
200
300
525
100
125
225
3
2
1
100
100
100
N
E
S
W

OFFICIAL COPY
SAN FRANCISCO DEPARTMENT OF BUILDING INSPECTION

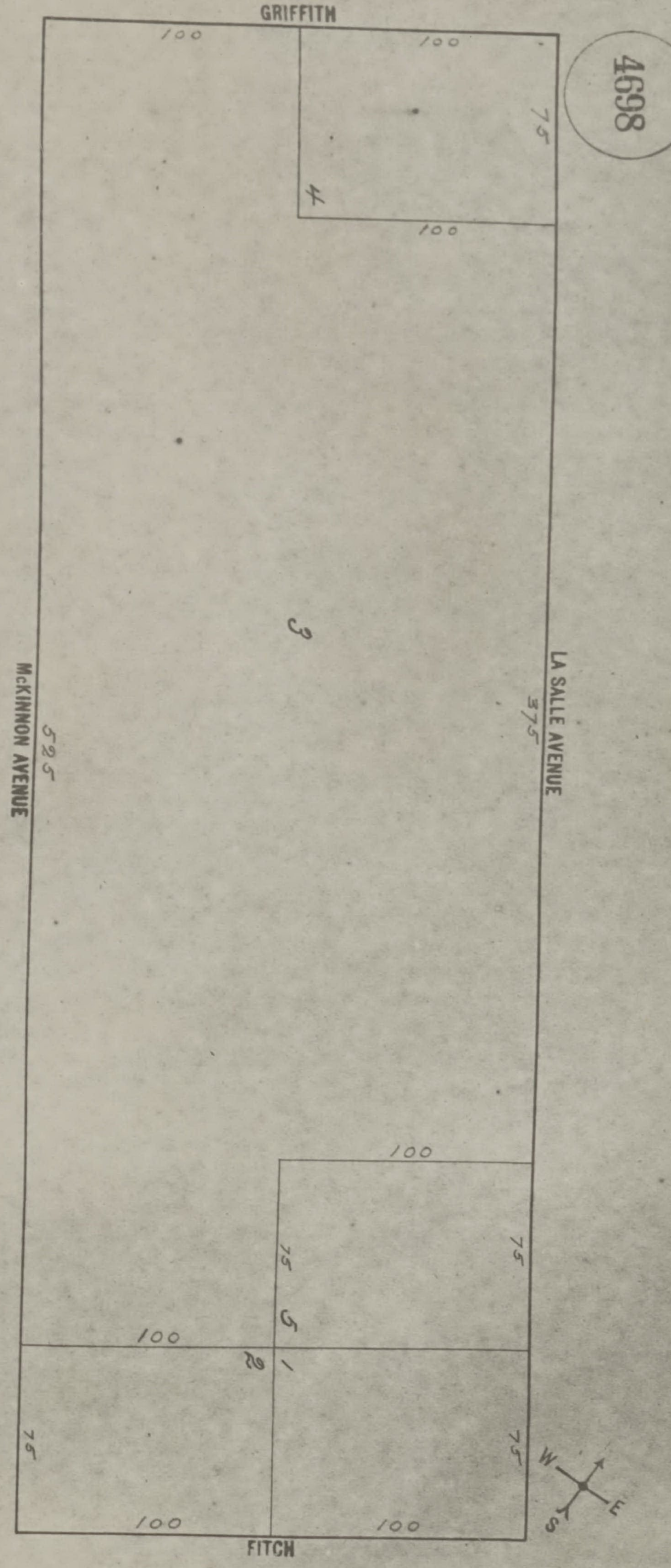
4698
GRIFFITH
LA SALLE AVENUE
McKINNON AVENUE
FITCH
100
100
75
4
100
3
375
525
100
75
75
5
100
2
1
75
75
100
100
W
E
S

SAN FRANCISCO DEPARTMENT OF BUILDING INSPECTION
OFFICIAL COPY


4699
HAWES
200
LA SALLE AVENUE
600
McKINNON AVENUE
600
GRIFFITH
200
N
E
S
W

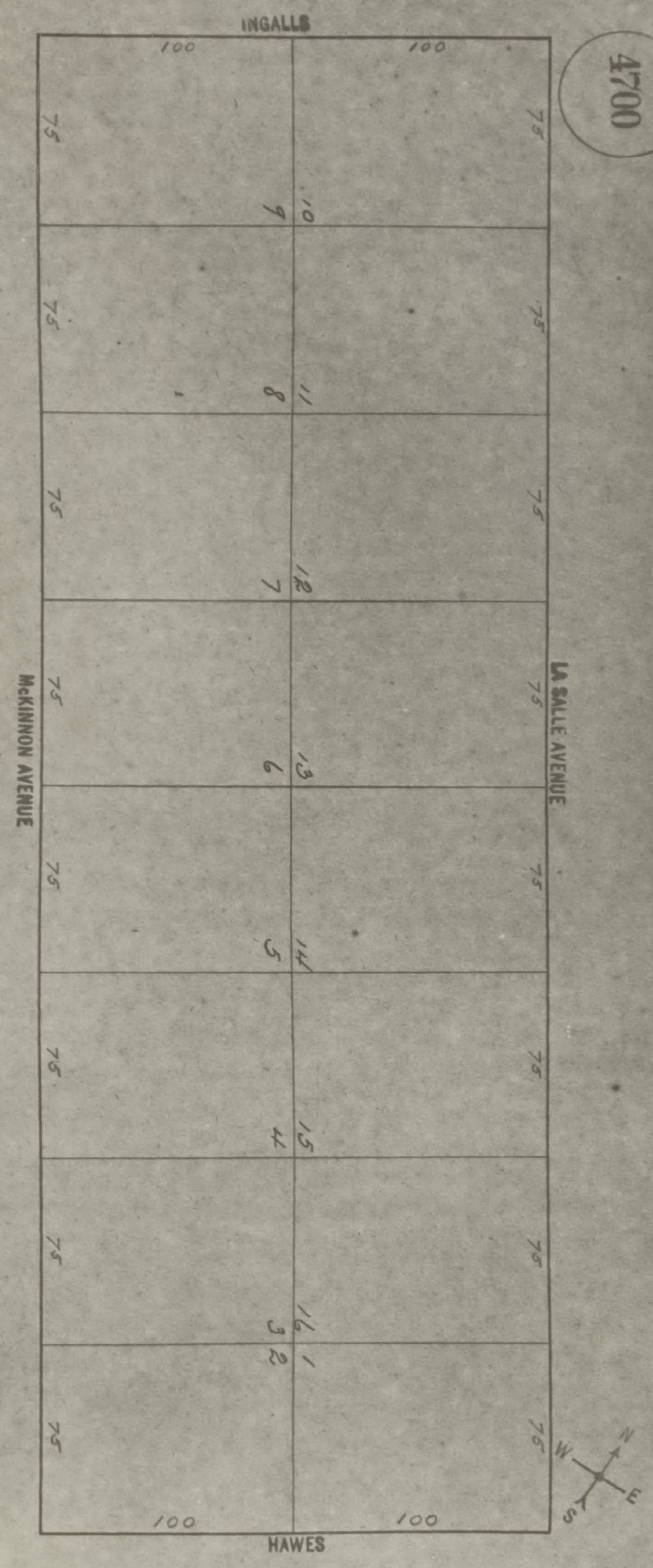
4700
INGALLS
LA SALLE AVENUE
McKINNON AVENUE
HAWES
100
100
75
1
2
3
4
5
6
7
8
9
10
11
12
13
14
15
16
N
S
E
W

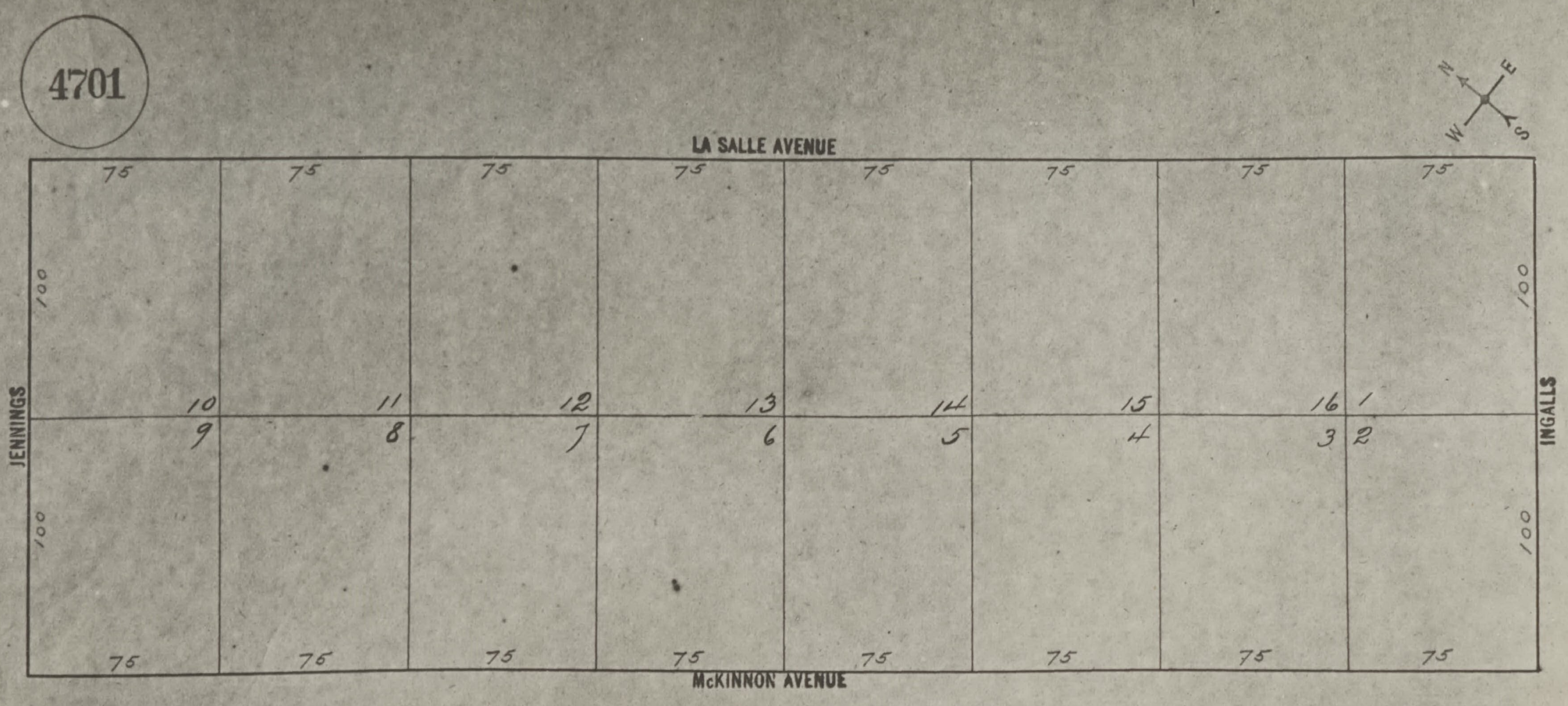
4701
LA SALLE AVENUE
McKINNON AVENUE
JENNINGS
INGALLS
N
E
S
W
75
75
75
75
75
75
75
75
100
100
100
100
10
11
12
13
14
15
16
1
9
8
7
6
5
4
3
2
75
75
75
75
75
75
75
75

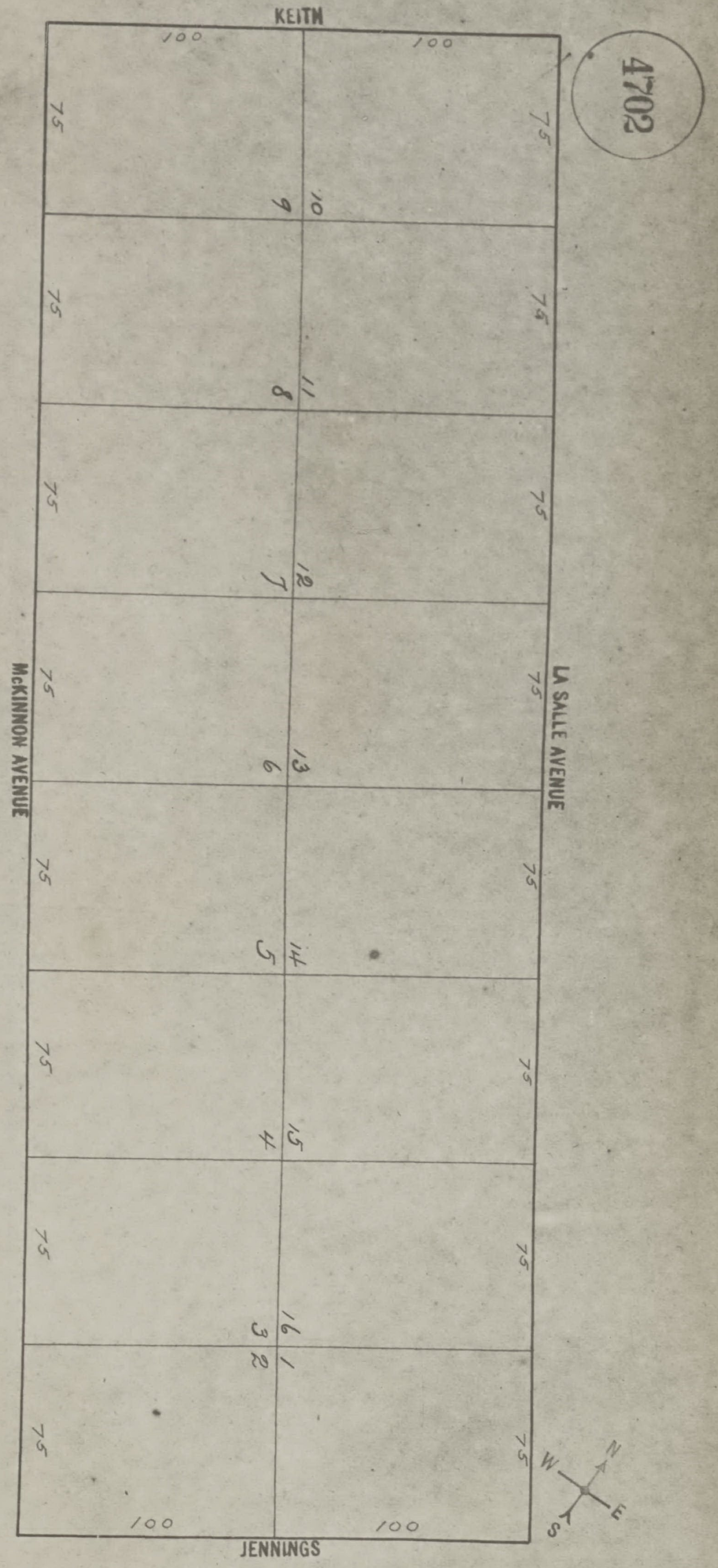
4702
KEITH
LA SALLE AVENUE
McKINNON AVENUE
JENNINGS
100
100
100
100
75
1
2
3
4
5
6
7
8
9
10
11
12
13
14
15
16
N
E
S
W


4703
KEITH
JENNINGS.
NEWCOMB AVENUE
McKINNON AVENUE
100
100
75
1
2
3
4
5
6
7
8
9
10
11
12
13
14
15
16
1300
W
E
S

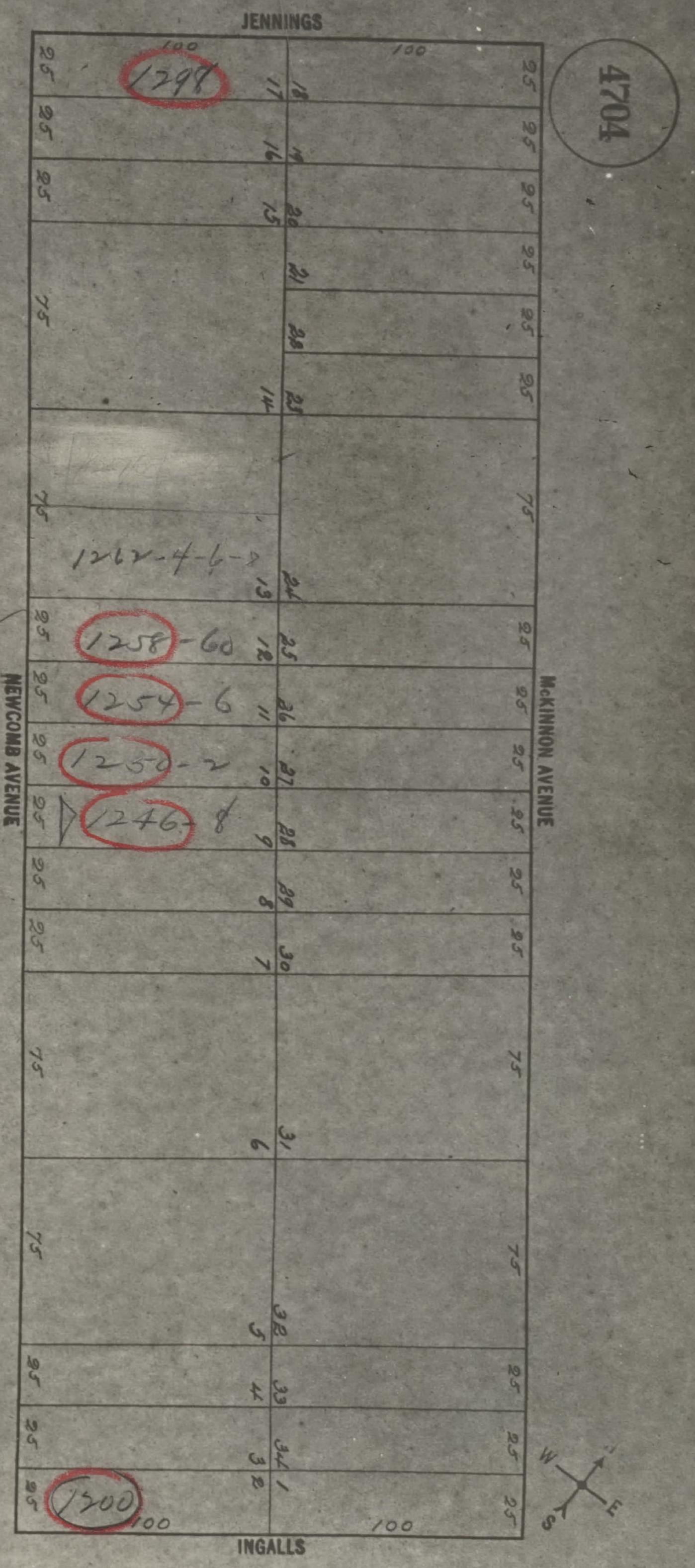
4704
JENNINGS
INGALLS
NEWCOMB AVENUE
McKINNON AVENUE
100
25
75
1298
1262-4-6-8
1258-60
1254-6
1250-2
1246-8
1300
1
2
3
4
5
6
7
8
9
10
11
12
13
14
15
16
17
18
19
20
21
22
23
24
25
26
27
28
29
30
31
32
33
34
W
E
S

Withdrawn

7/6/7

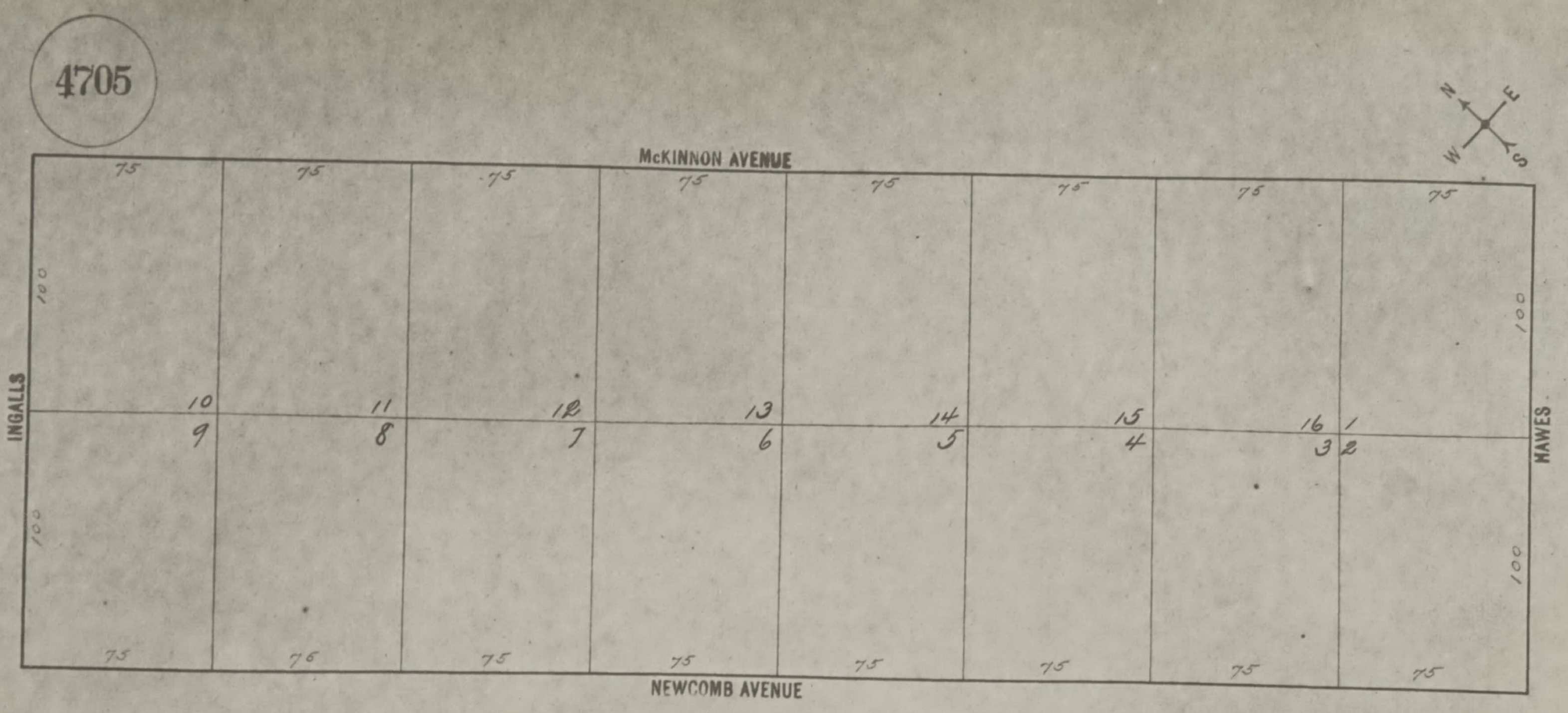
4705
N
E
W
S
McKINNON AVENUE
75
75
75
75
75
75
75
75
INGALLS
100
100
10
9
11
8
12
7
13
6
14
5
15
4
16
1
3
2
HAWES
100
100
75
76
75
75
75
75
75
75
NEWCOMB AVENUE

SAN FRANCISCO DEPARTMENT OF BUILDING INSPECTION
OFFICIAL COPY

SAN FRANCISCO
DBI
DEPARTMENT OF
BUILDING INSPECTION
OFFICIAL COPY


4706
HAWES
200
NEWCOMB AVENUE
600
McKINNON AVENUE
600
200
GRIFFITH
W
E
S

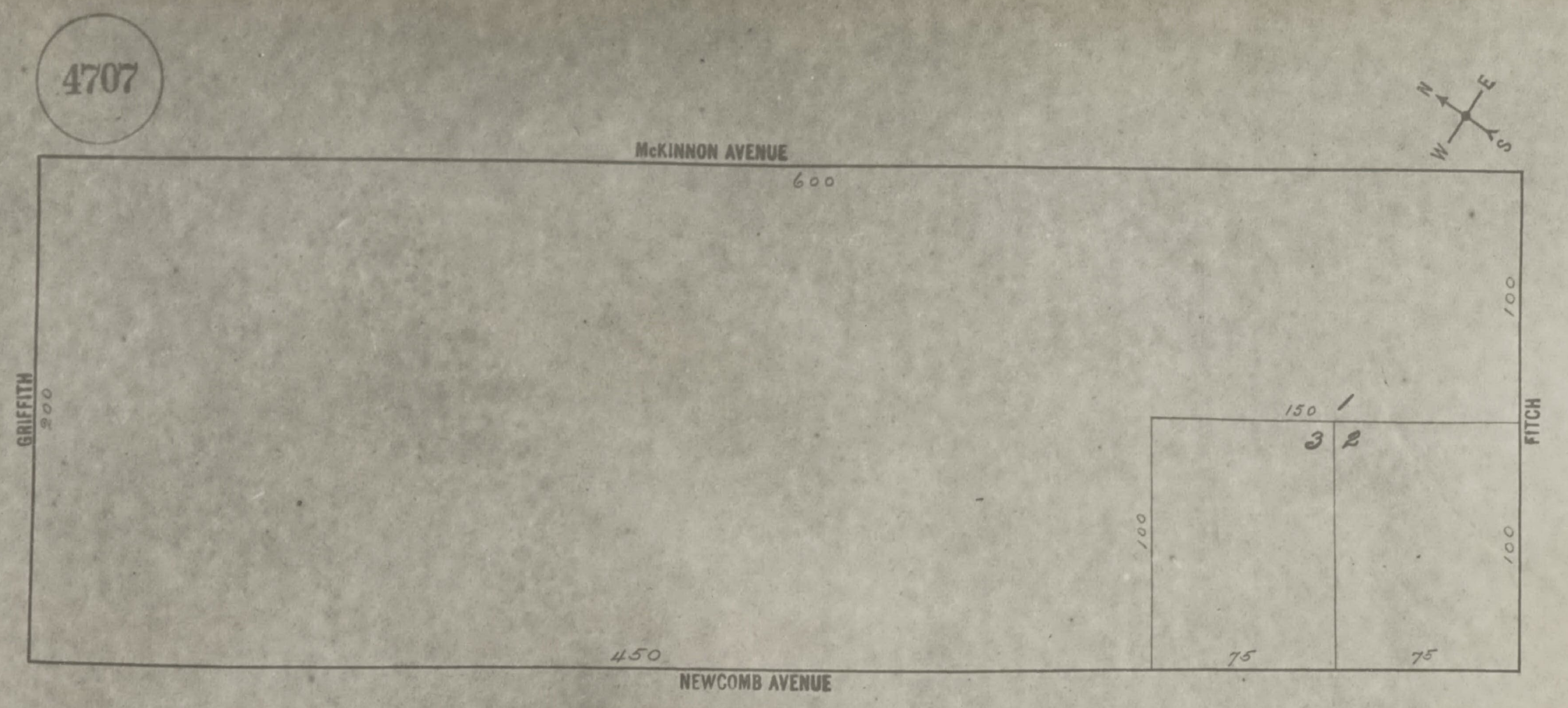
4707
McKINNON AVENUE
600
GRIFFITH
200
FITCH
100
100
150
1
2
3
100
75
75
450
NEWCOMB AVENUE
N
E
S
W

SAN FRANCISCO DEPARTMENT OF BUILDING INSPECTION
OFFICIAL COPY

SAN FRANCISCO
DEPARTMENT OF BUILDING INSPECTION
OFFICIAL COPY

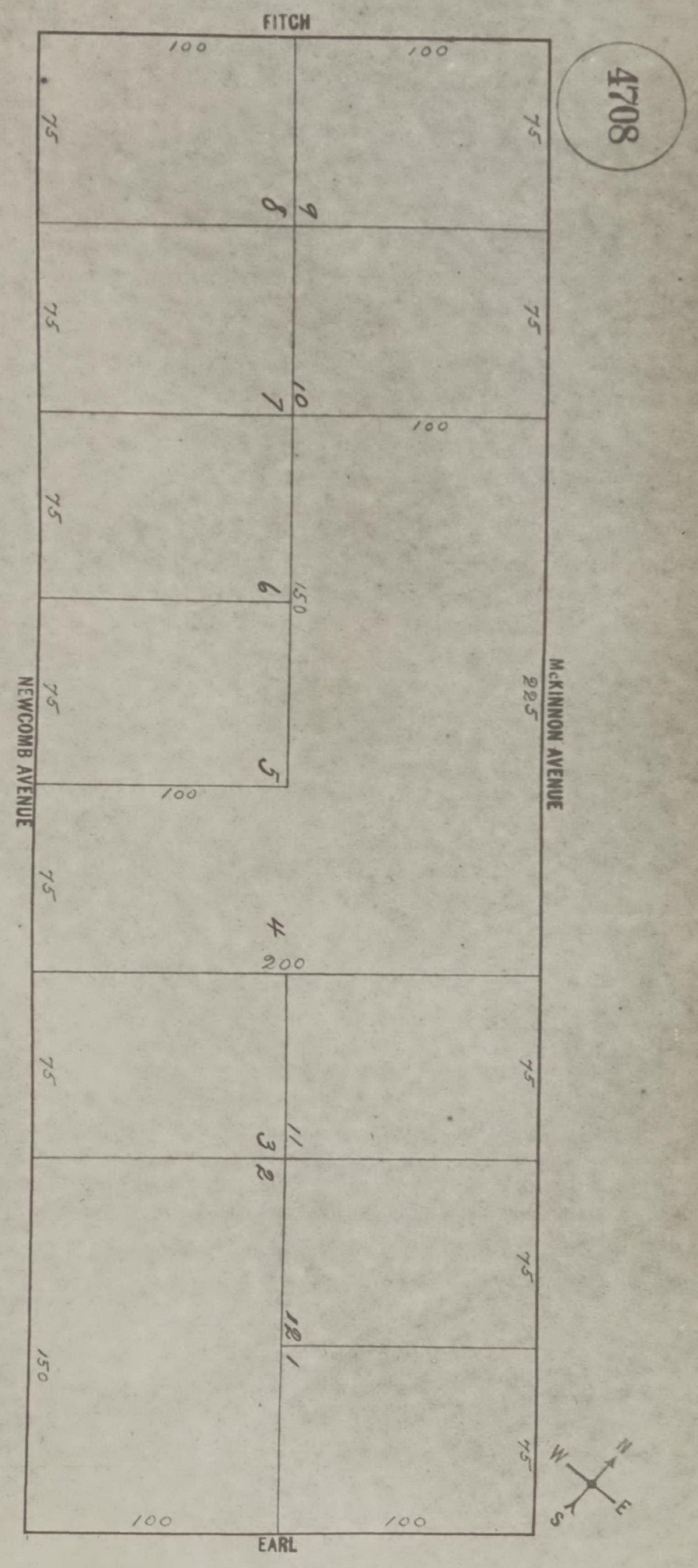
4708
FITCH
EARL
McKINNON AVENUE
NEWCOMB AVENUE
100
100
75
75
75
75
225
200
150
150
1
2
3
4
5
6
7
8
9
10
11
12
N
S
E
W

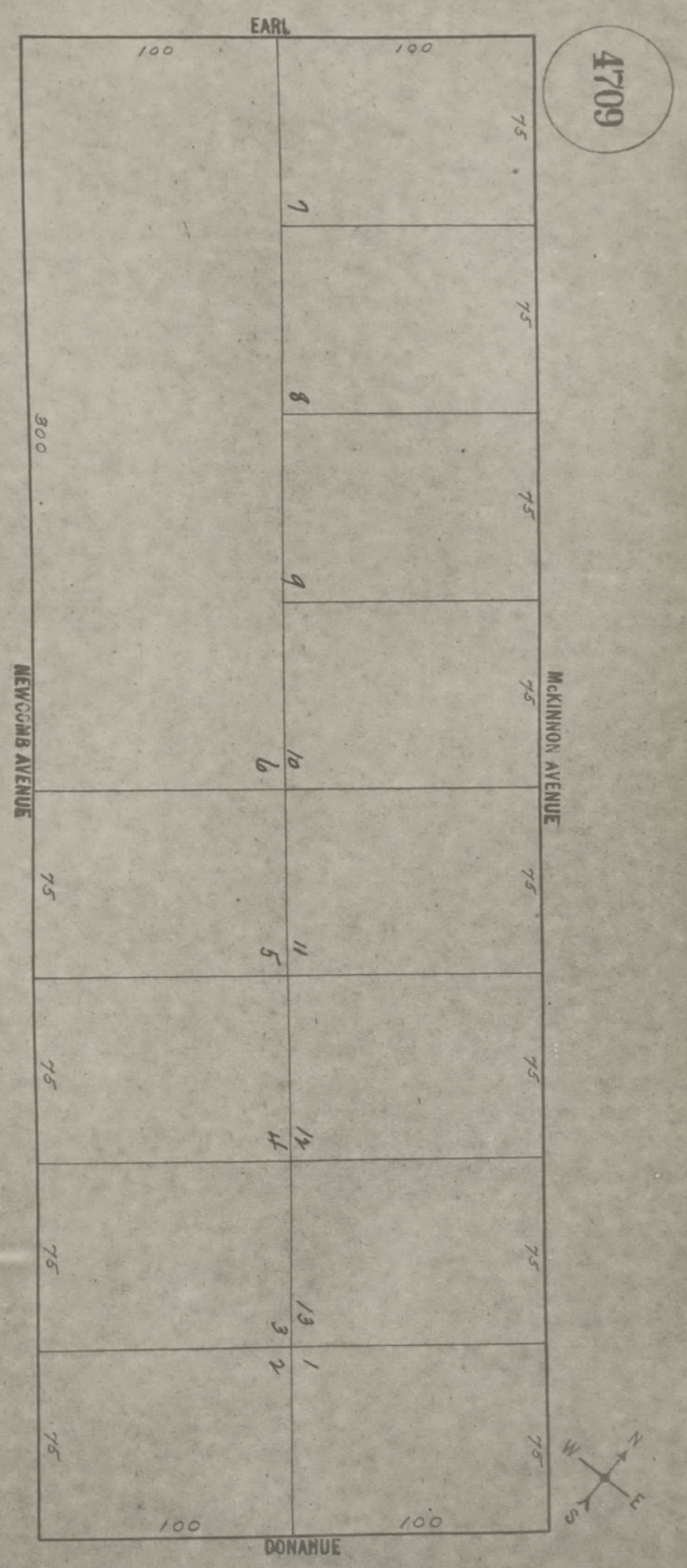
4709
EARL
DONAHUE
McKINNON AVENUE
NEWCOMB AVENUE
100
100
100
100
300
75
1
2
3
4
5
6
7
8
9
10
11
12
13
14
N
E
S
W

OFFICIAL COPY
SAN FRANCISCO
DBI
DEPARTMENT OF
BUILDING INSPECTION


4710
DONAHUE
200
McKINNON AVENUE
600
NEWCOMB AVENUE
600
200
COLEMAN
W
E
S

OFFICIAL COPY
SAN FRANCISCO DBI DEPARTMENT OF BUILDING INSPECTION


4711
COLEMAN
200
NEWCOMB AVENUE
600
McKINNON AVENUE
600
200
BOALI
N
E
S
W


4712
BOALT
200
NEWCOMB AVENUE
600
McKINNON AVENUE
600
240
ALVORD
N
E
S
W

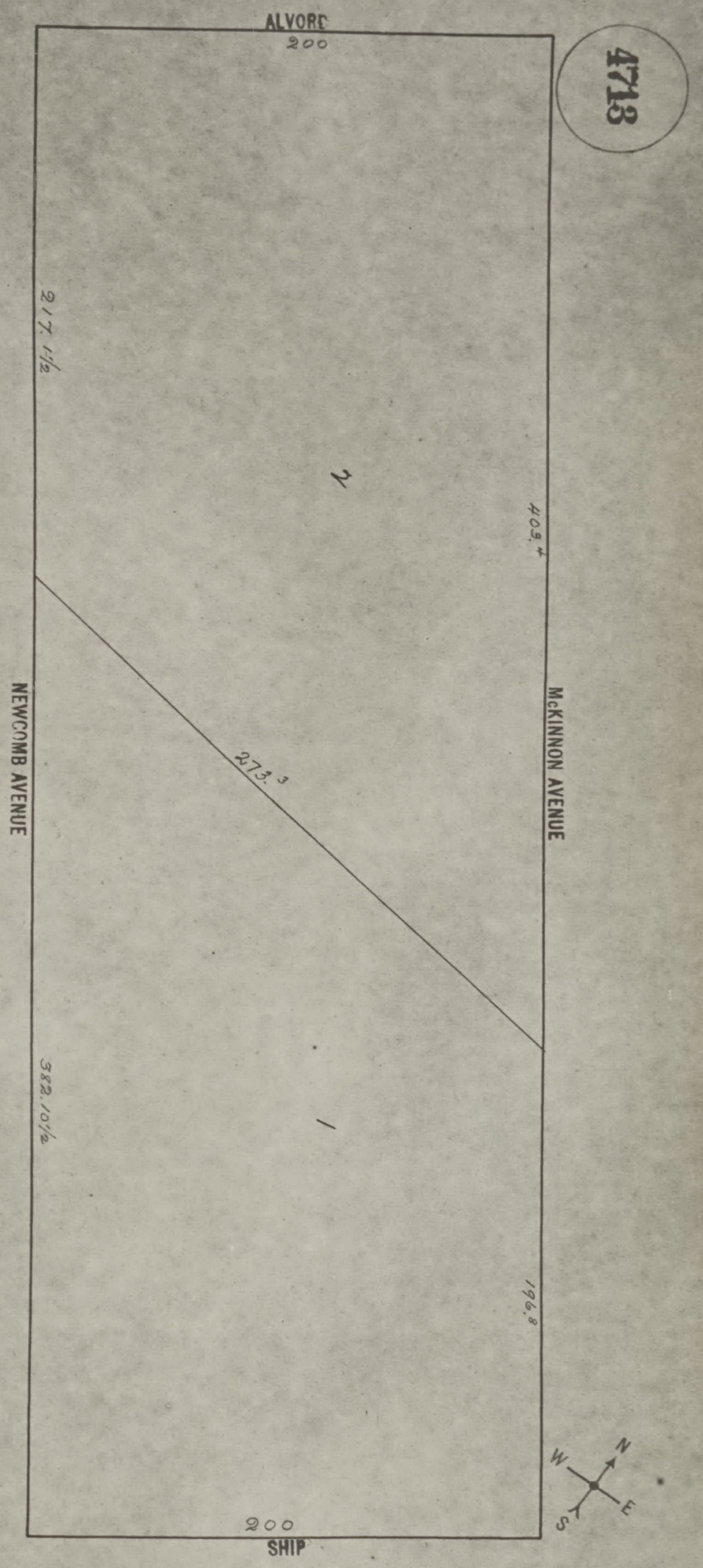
4718
ALVORD
200
217.1-1/2
2
403.4
NEWCOMB AVENUE
273.3
McKINNON AVENUE
382.10½
1
196.8
N
W
E
S
200
SHIP

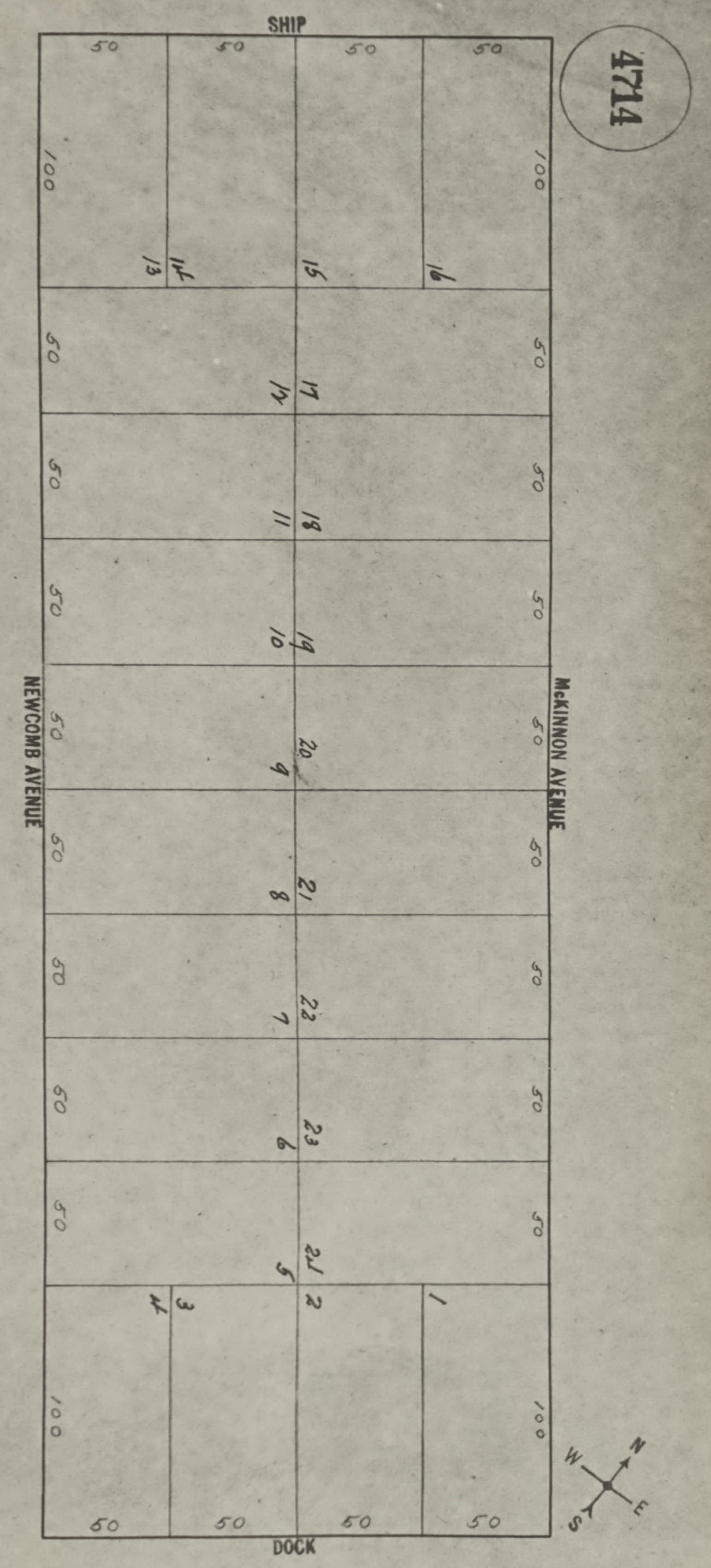
4714
SHIP
DOCK
McKINNON AVENUE
NEWCOMB AVENUE
N
E
S
W
1
2
3
4
5
6
7
8
9
10
11
12
13
14
15
16
17
18
19
20
21
22
23
24
50
100

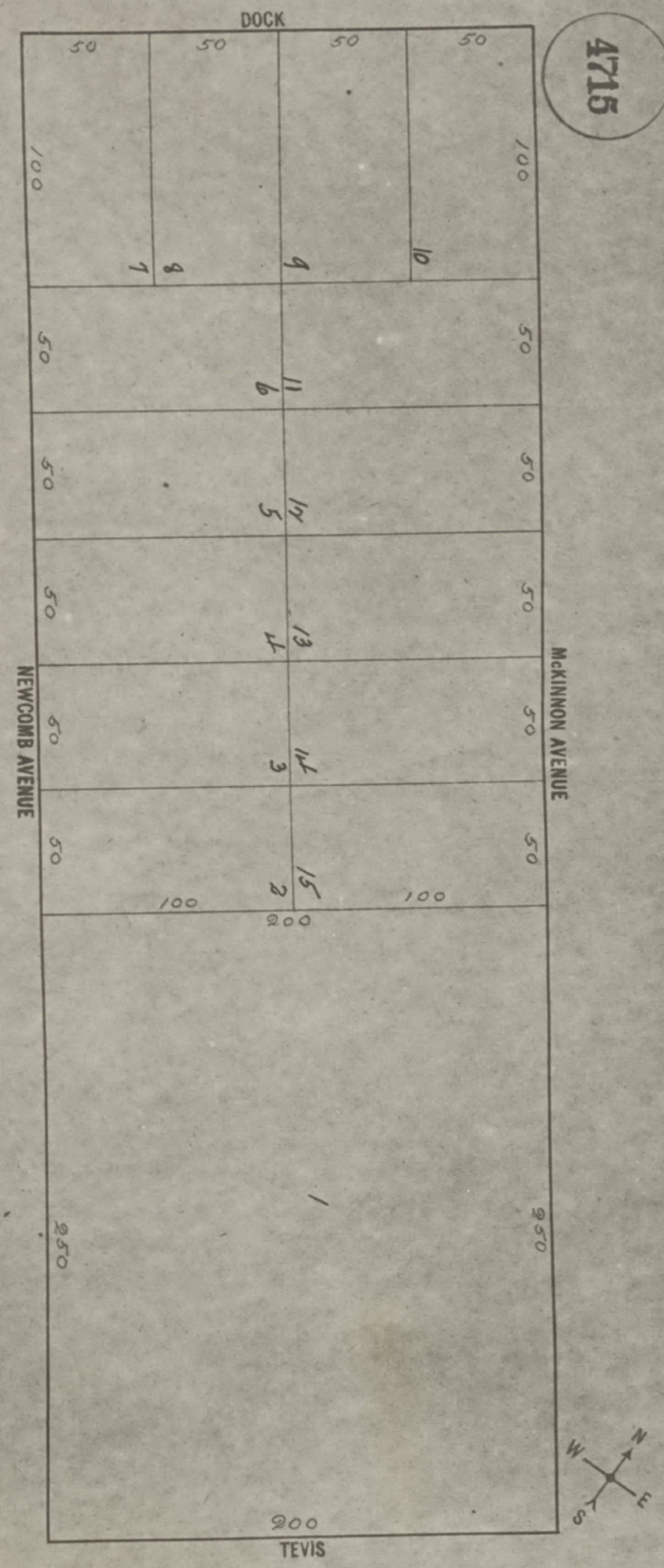
4715
DOCK
McKINNON AVENUE
NEWCOMB AVENUE
TEVIS
N
E
S
W
50
50
50
50
100
100
7
8
9
10
50
50
11
6
50
50
12
5
50
50
13
4
50
50
14
3
50
50
15
2
100
100
200
1
250
200
200

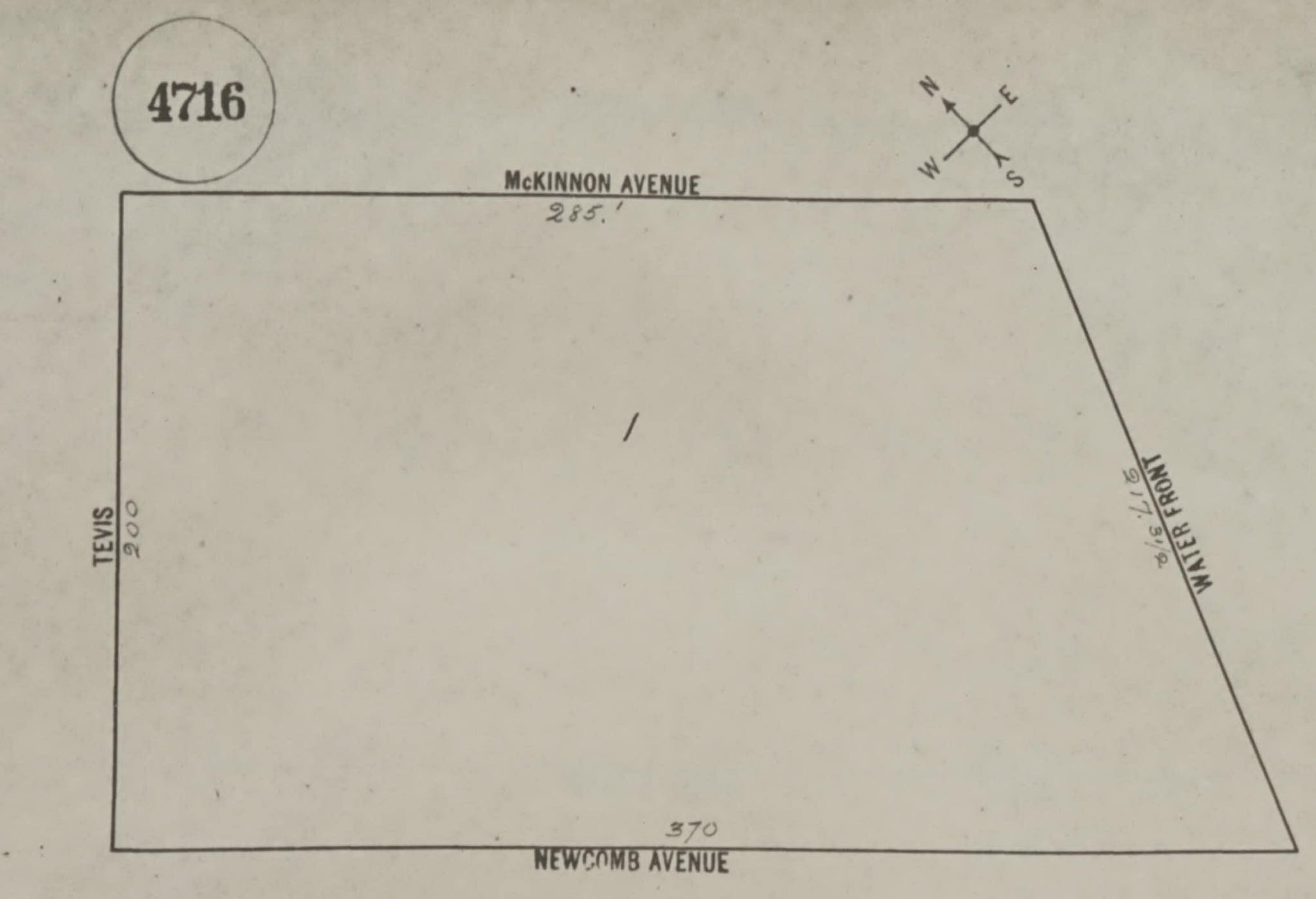
4716
McKINNON AVENUE
285.'
N
E
S
W
TEVIS
200
WATER FRONT
317 3/8
370
NEWCOMB AVENUE

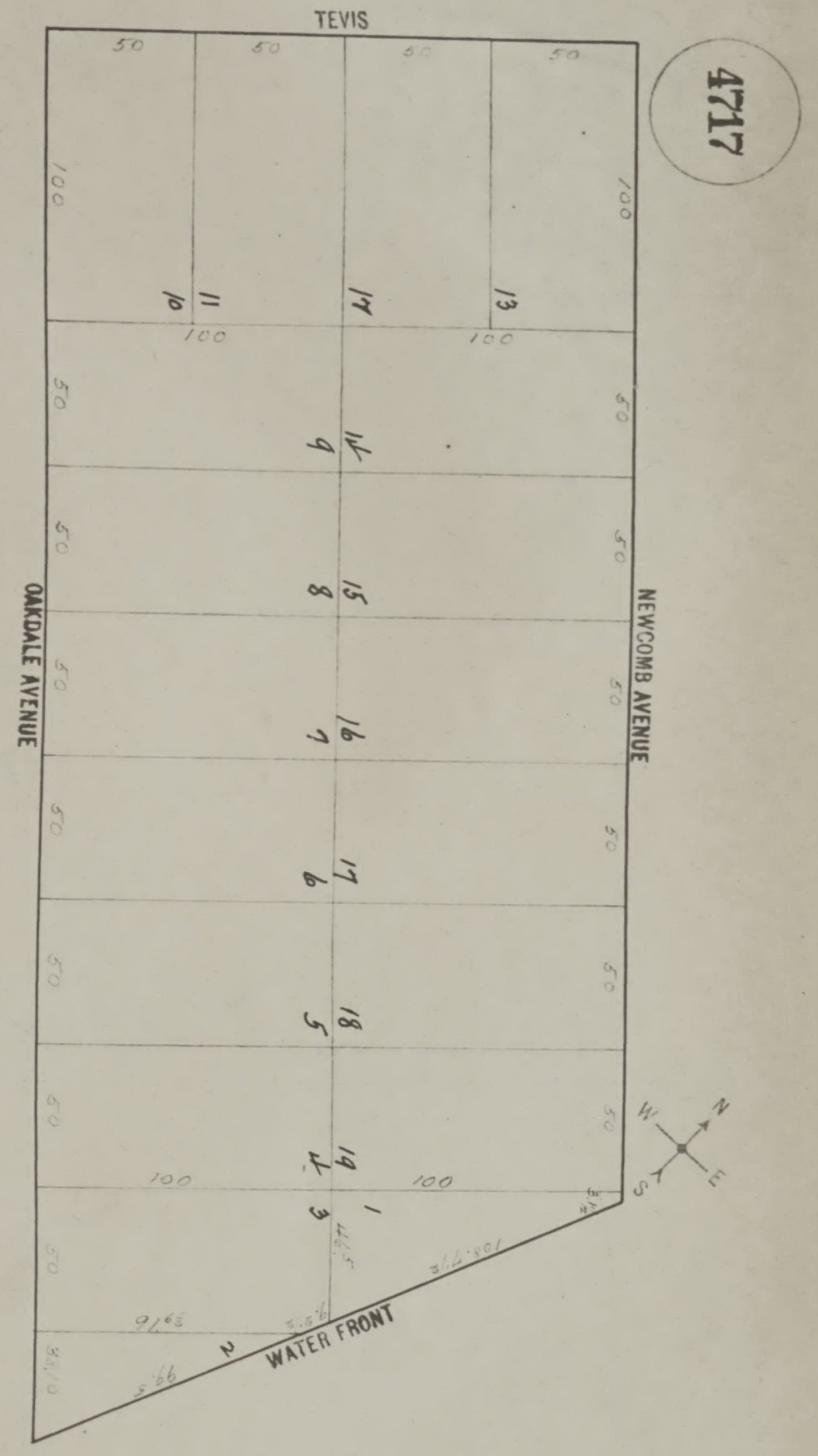
4717
TEVIS
NEWCOMB AVENUE
OAKDALE AVENUE
WATER FRONT
50
100
10
11
12
13
14
9
15
8
16
7
17
6
18
5
19
4
3
1
2
N
E
S
W

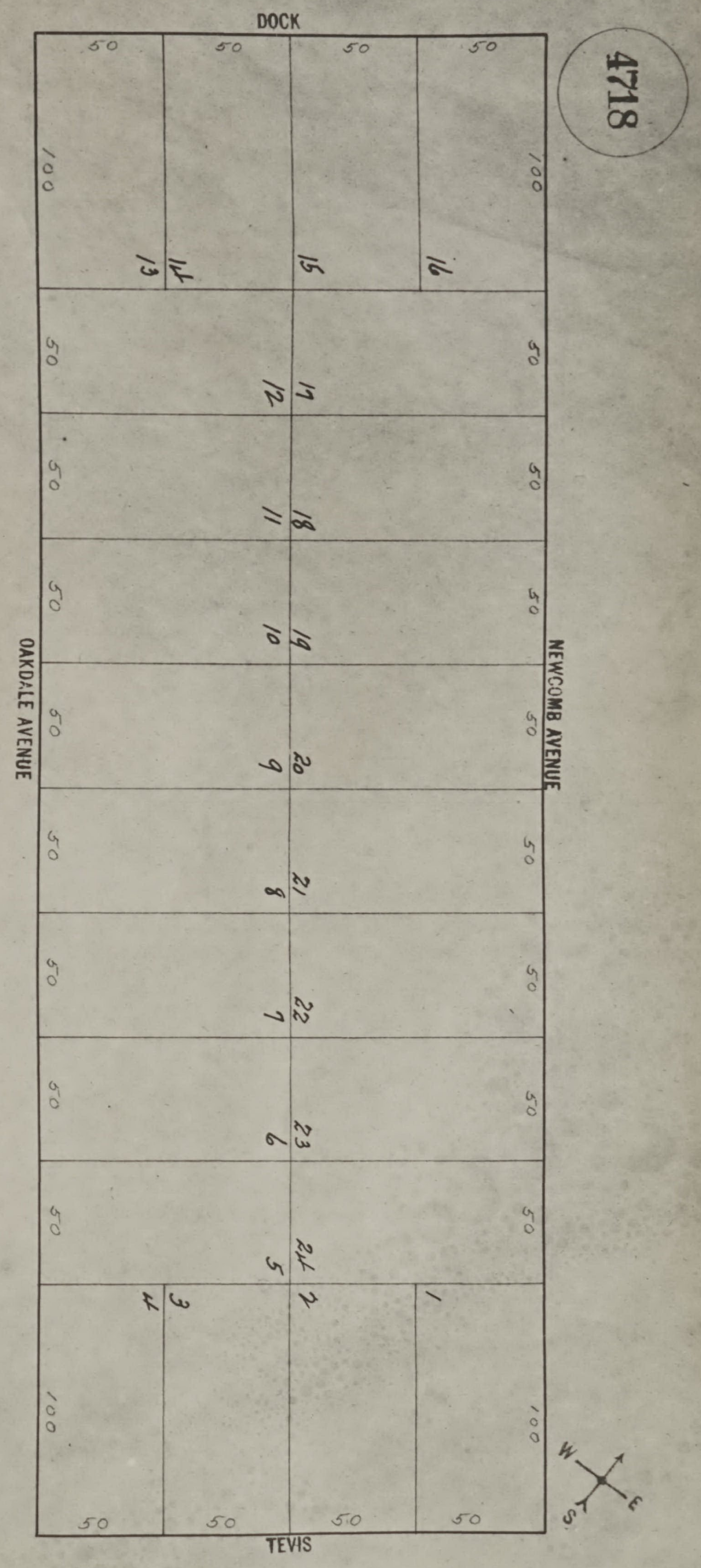
4718
DOCK
TEVIS
NEWCOMB AVENUE
OAKDALE AVENUE
W
E
S
50
100
1
2
3
4
5
6
7
8
9
10
11
12
13
14
15
16
17
18
19
20
21
22
23
24

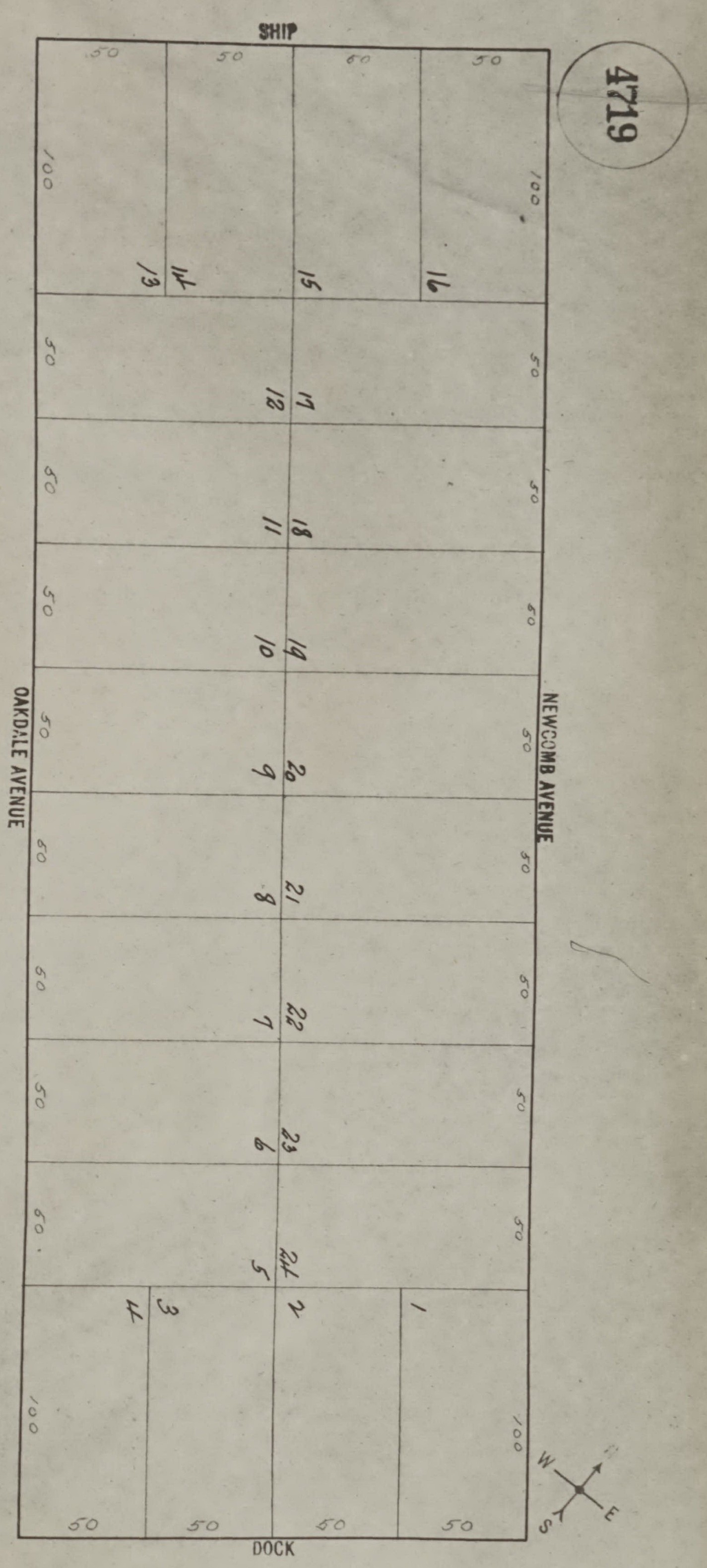
4719
SHIP
NEWCOMB AVENUE
OAKDALE AVENUE
DOCK
50
100
1
2
3
4
5
6
7
8
9
10
11
12
13
14
15
16
17
18
19
20
21
22
23
24
W
S
E
N

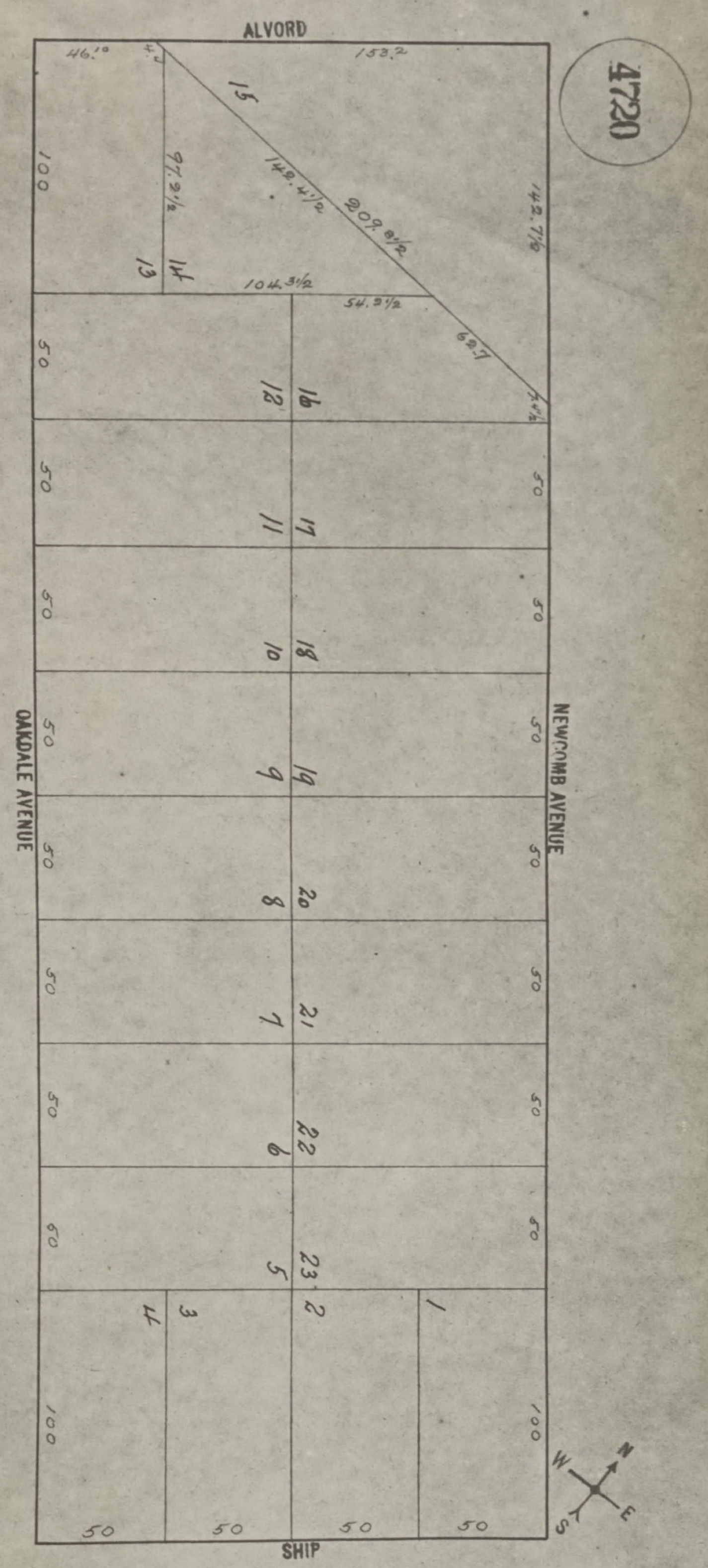
4720
ALVORD
NEWCOMB AVENUE
OAKDALE AVENUE
SHIP
W N E S
1
2
3
4
5
6
7
8
9
10
11
12
13
14
15
16
17
18
19
20
21
22
23
46.10
153.2
142.7½
97.9½
148.4½
209.8½
104.3½
54.3½
62.7
100
50
50
50
50
50
50
50
50
50
50
50
50
50
50
50
50
100
100
50
50
50
50

SAN FRANCISCO
DBI
DEPARTMENT OF
BUILDING INSPECTION
OFFICIAL COPY


4721
BOALT
200
OAKDALE AVENUE
600
NEWCOMB AVENUE
600
200
ALVORD
N
W
E
S


4722
COLEMAN
200
NEWCOMB AVENUE
600
OAKDALE AVENUE
600
1
200
BOALT
N
W
E
S


4723
DONAHUE
200
OAKDALE AVENUE
600
NEWCOMB AVENUE
600
200
COLEMAN
N
E
S
W


4724
EARL
200
OAKDALE AVENUE
600
NEWCOMB AVENUE
600
200
DONAHUE
N
W
E
S


4725
FITCH
NEWCOMB AVENUE
600
OAKDALE AVENUE
EARL
200
96.7
48.0
S 68° E
73.2
N 50 15' W
232.4
S 70 30' E
158.5
S 69° 30' W
99.8
3
2
1
N
E
S
W

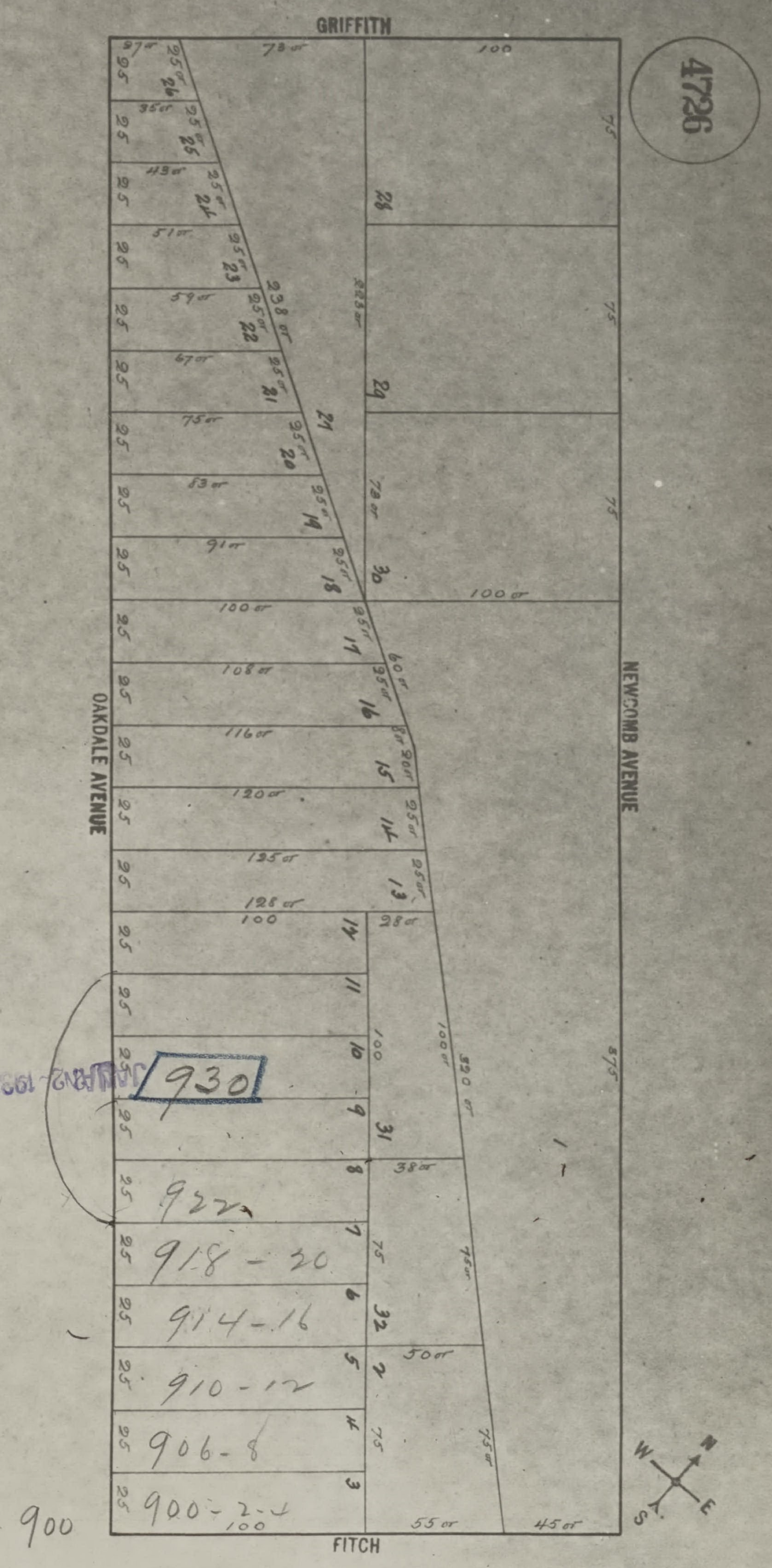
4726
GRIFFITH
OAKDALE AVENUE
NEWCOMB AVENUE
FITCH
930
922
918 - 20
914 - 16
910 - 12
906 - 8
900 - 2 - 4
900
N
E
S
W

JAN 22 1931

SAN FRANCISCO DEPARTMENT OF BUILDING INSPECTION
OFFICIAL COPY

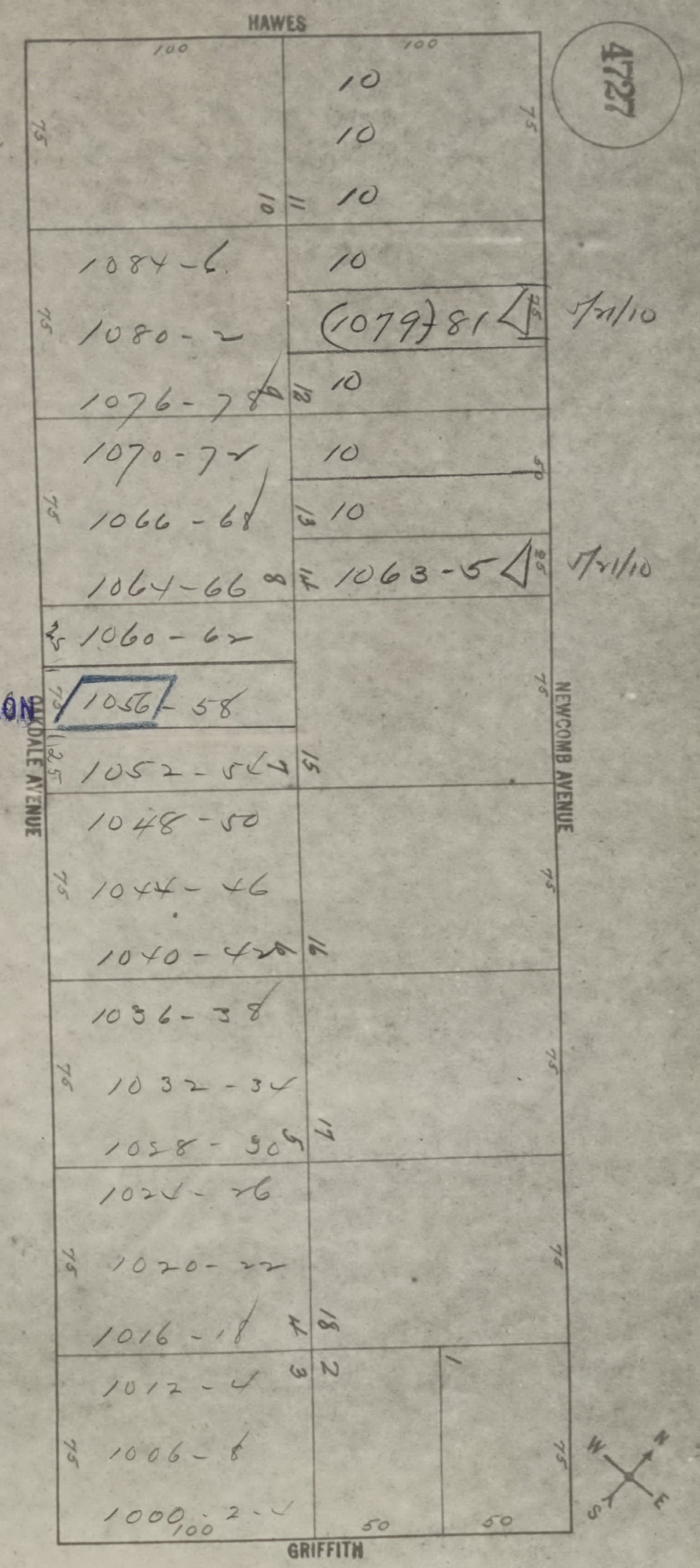
HAWES
4727
100
100
75
75
10
10
10
10
1084-6
1080-2
(1079) 81
1/21/10
1076-78
10
1070-72
10
1066-68
10
1064-66
1063-5
1/21/10
1060-62
1056-58
1052-54
1048-50
1044-46
1040-42
1036-38
1032-34
1028-30
1024-26
1020-22
1016-18
1012-4
1006-8
1000-2
OAKDALE AVENUE
NEWCOMB AVENUE
50
50
100
GRIFFITH
N
E
S
W

NOV 9- 1929

SAN FRANCISCO
DBI
DEPARTMENT OF BUILDING INSPECTION
OFFICIAL COPY

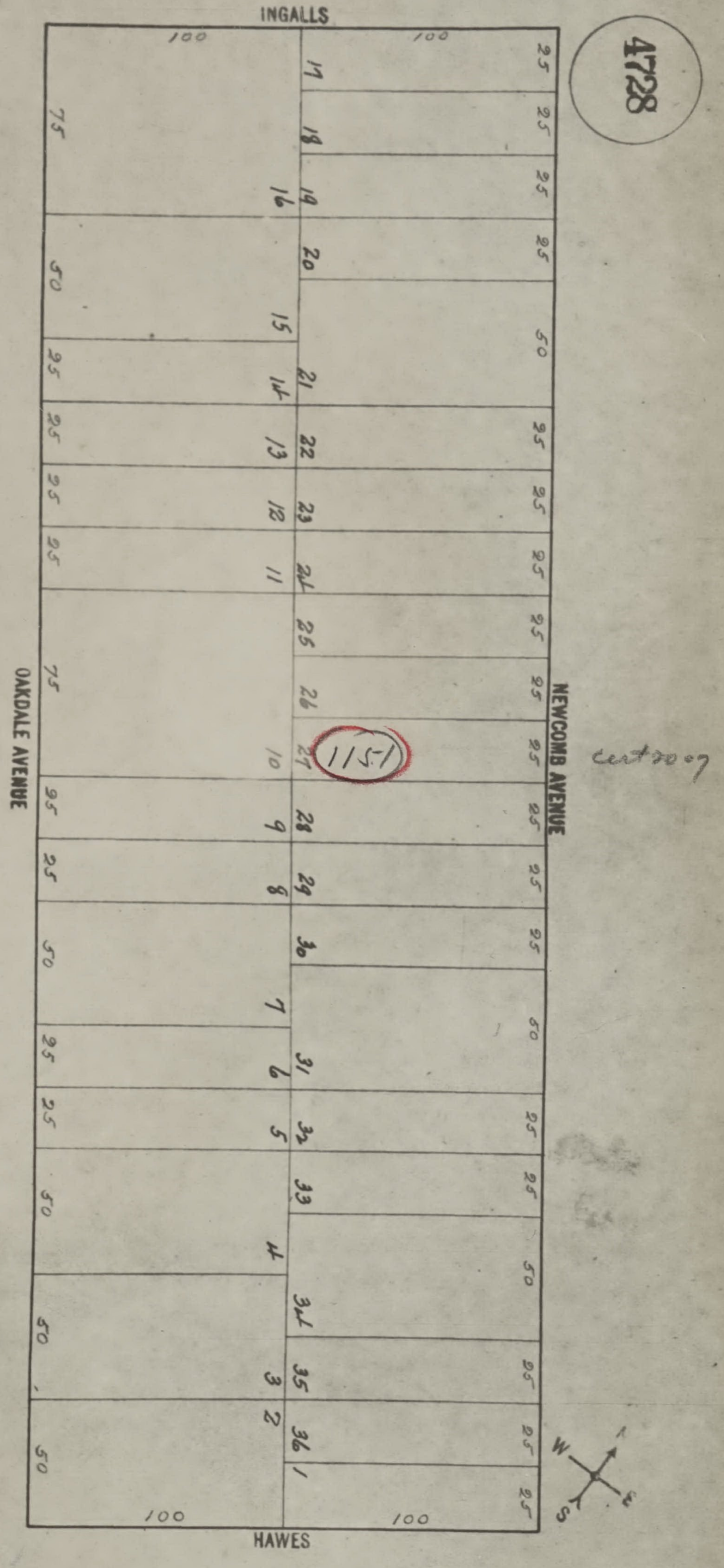
4728
INGALLS
NEWCOMB AVENUE
OAKDALE AVENUE
HAWES
100
100
1151
cert 2007
17
18
19
20
21
22
23
24
25
26
27
28
29
30
31
32
33
34
35
36
16
15
14
13
12
11
10
9
8
7
6
5
4
3
2
1
75
50
25
N
S
E
W

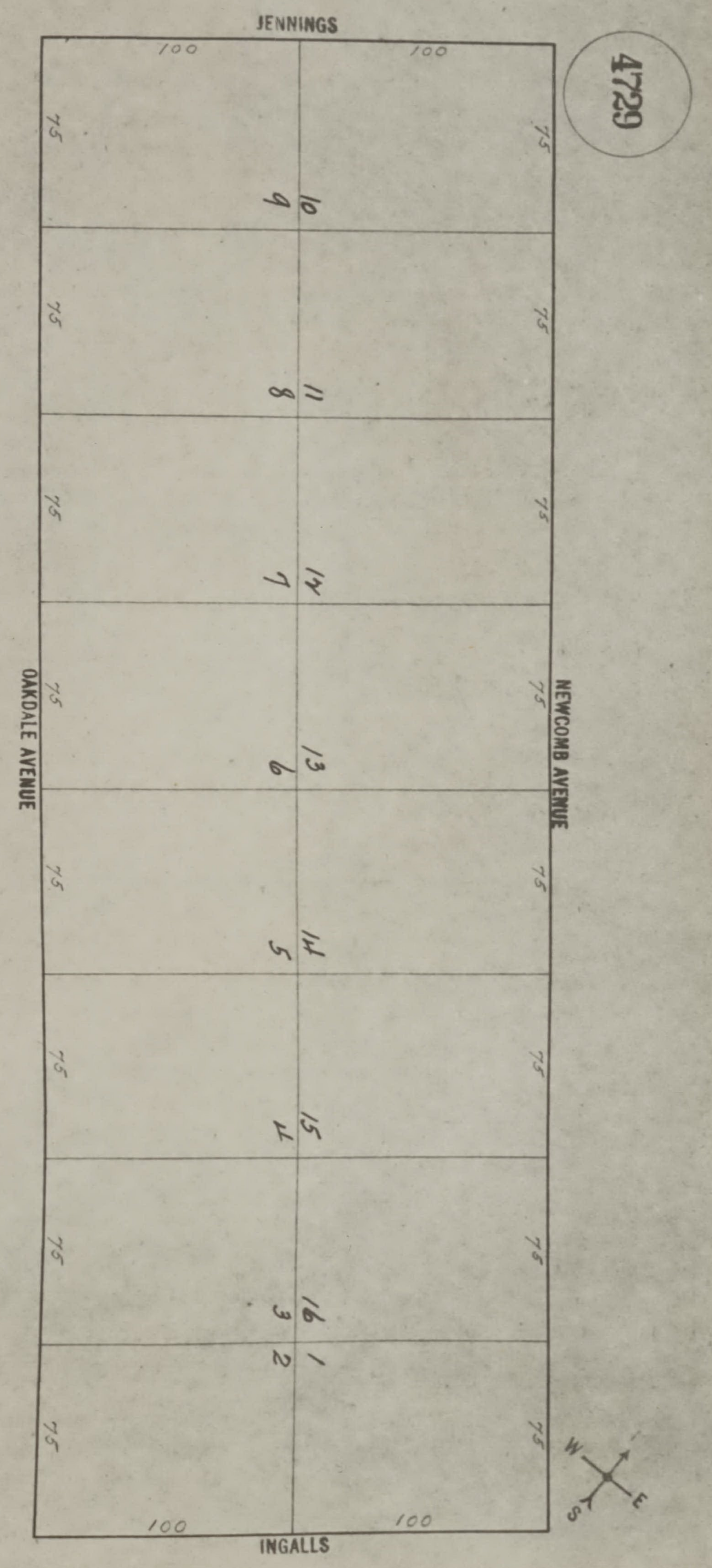
4729
JENNINGS
INGALLS
OAKDALE AVENUE
NEWCOMB AVENUE
100
100
100
100
75
1
2
3
4
5
6
7
8
9
10
11
12
13
14
15
16
W
E
S

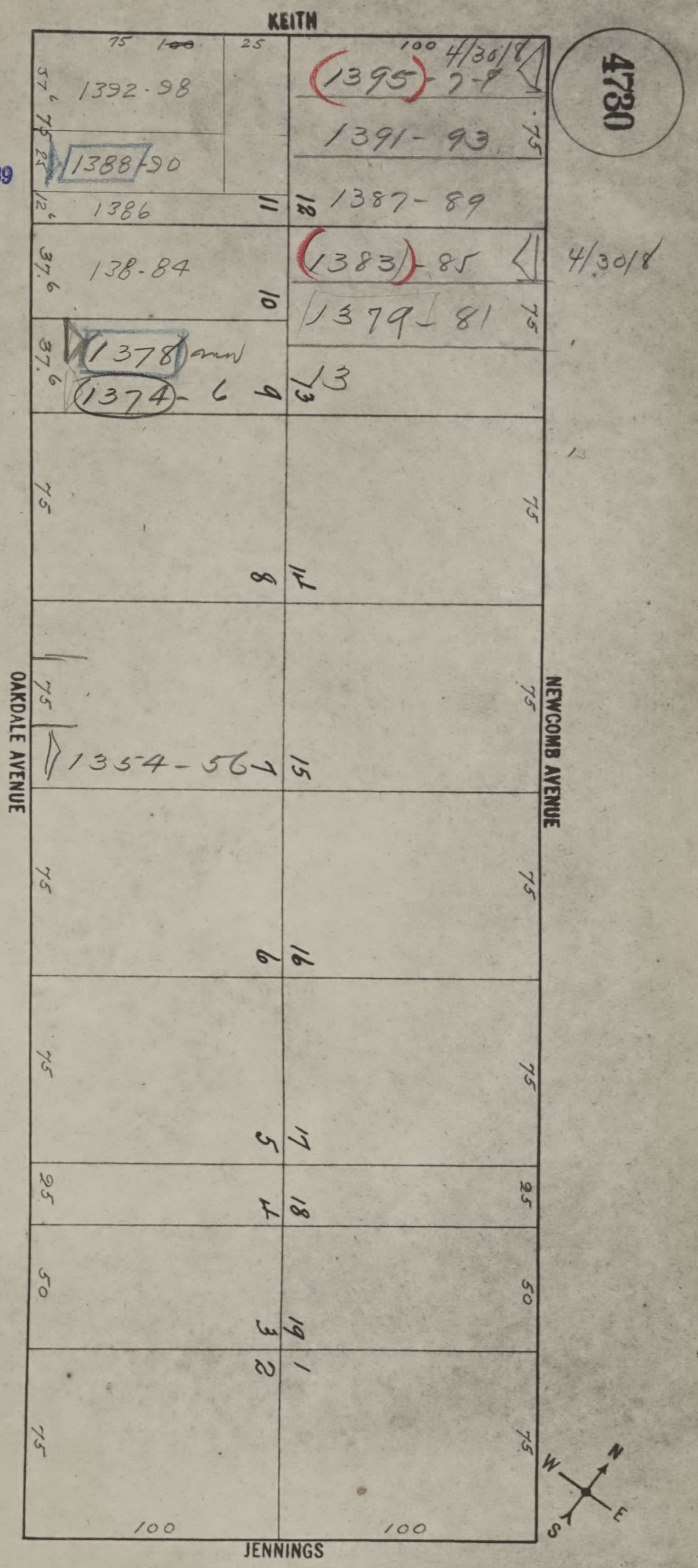
KEITH
4730
OAKDALE AVENUE
NEWCOMB AVENUE
JENNINGS
1392-98
1388-90
1386
138-84
1378 and
1374-6
1354-56
1395-7-9
1391-93
1387-89
1383-85
1379-81
1
2
3
4
5
6
7
8
9
10
11
12
13
14
15
16
17
18
19
75
~~100~~
25
100
37.6
12.6
50
W
N
E
S

JUN 20 1939

4/30/18

4/30/18

9/29/10

Jr.

SAN FRANCISCO DEPARTMENT OF BUILDING INSPECTION
OFFICIAL COPY

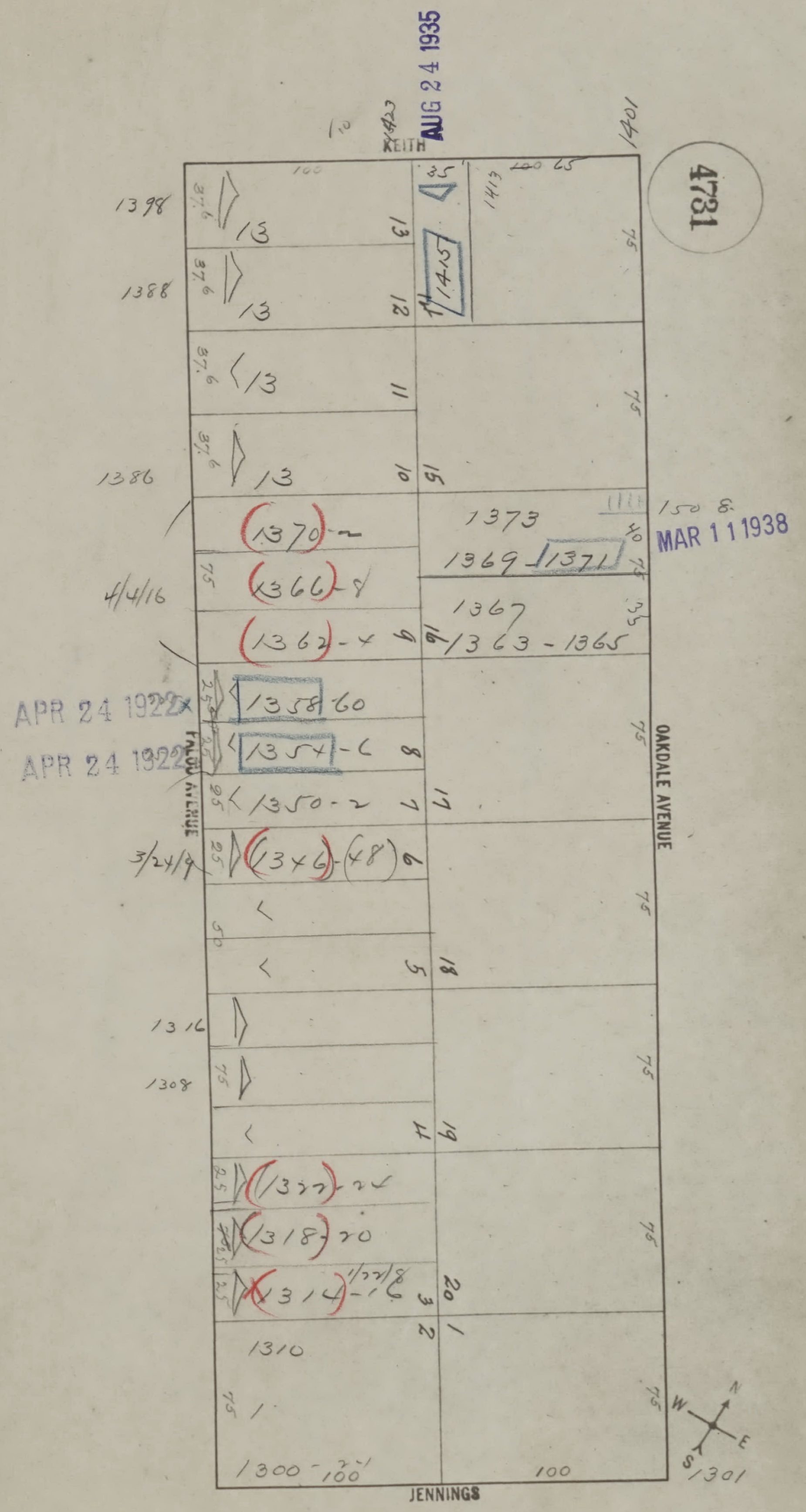
4731
KEITH
OAKDALE AVENUE
PALOU AVENUE
JENNINGS
AUG 24 1935
MAR 11 1938
APR 24 1922
APR 24 1922
1398
1388
1386
4/4/16
3/24/19
1316
1308
1310
1300
1301
1401
1373
1369 1371
1367
1363 - 1365
1370
1366
1362
1358 60
1354
1350 - 2
1346 48
1322 - 24
1318 - 20
1314 - 16
1415
100
75
N
E
S
W

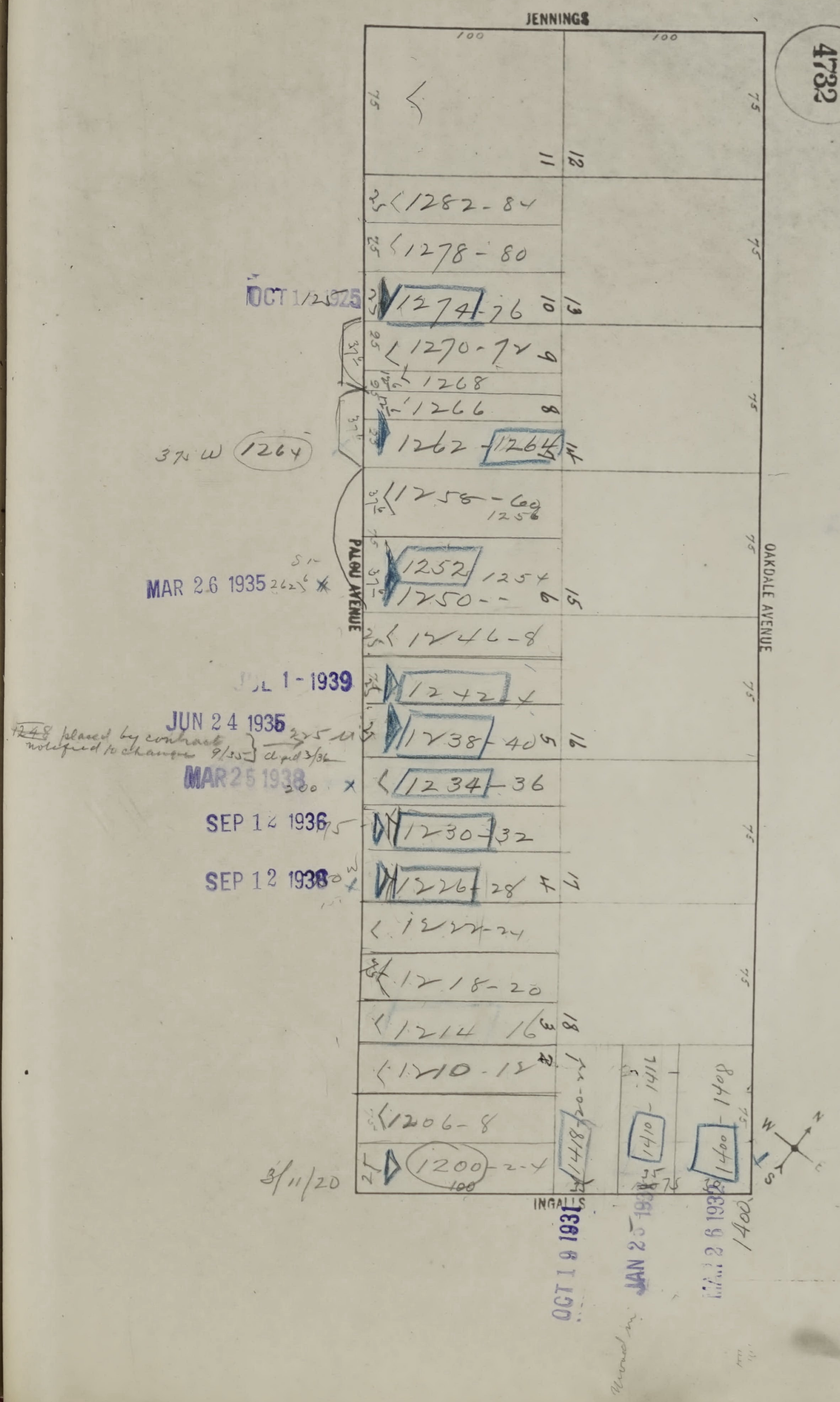
4732
JENNINGS
100
100
75
11
12
13
14
15
16
17
18
1282-84
1278-80
1274-76
10
1270-72
9
1268
1266
8
1262
1264
1258-60
1256
1252
1254
1250
6
1246-8
1242
4
1238-40
5
1234-36
1230-32
1226-28
1222-24
1218-20
1214-16
3
1210-12
2
1206-8
1200-2-4
100
1418-20-22
1410-1416
1400-1408
PALOU AVENUE
OAKDALE AVENUE
INGALLS
W
N
S
E

OCT 1/2 1925

37½ W 1264

MAR 26 1935 262½

JUL 1 - 1939

JUN 24 1935

~~1248~~ placed by contract notified to change 9/35 → 325 ... clgd 3/36

MAR 25 1938 200

SEP 14 1936

SEP 12 1938

3/11/20

OCT 19 1931

JAN 25 193

MAR 26 193

1400

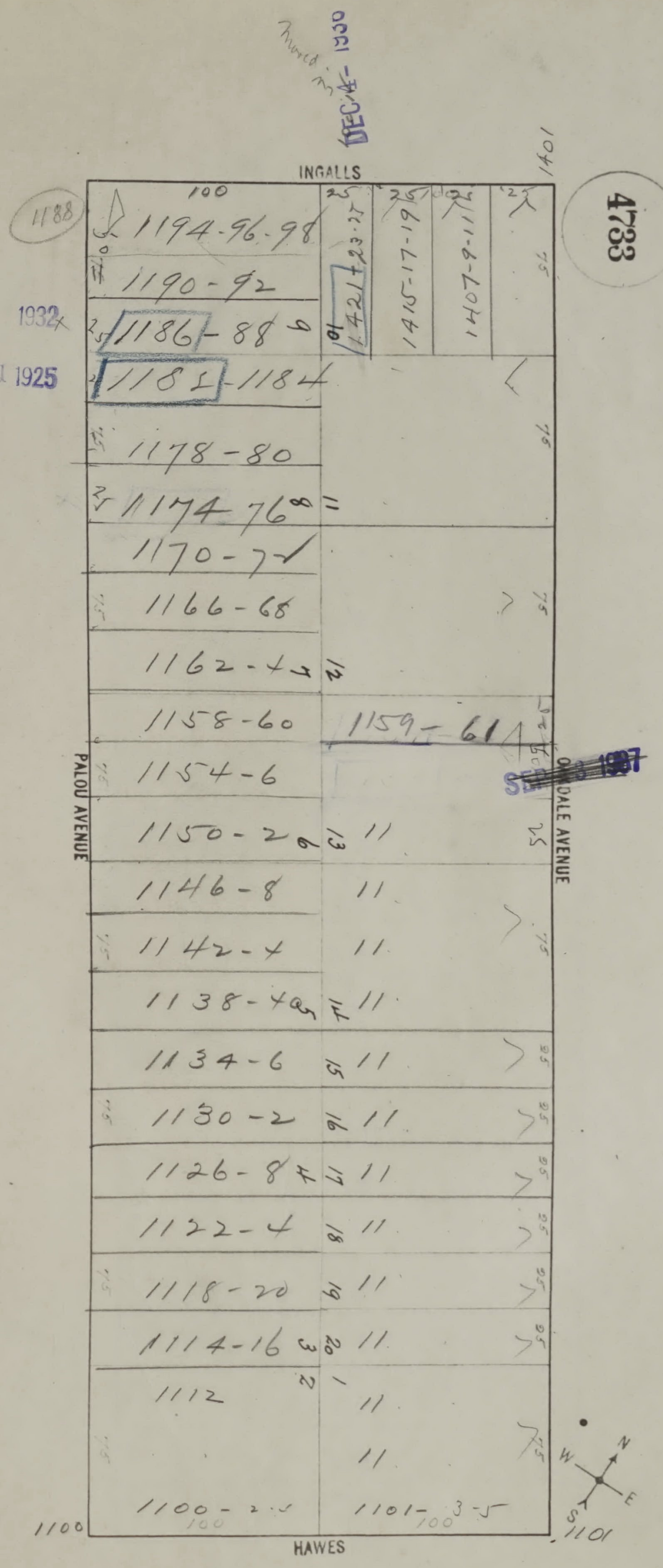
4733
Moved 3/ DEC 4 1930
INGALLS
1401
100
25
25
1188
1194-96-98
1190-92
1186-88
9
1181-1184
1178-80
1174-76
8
11
1170-72
1166-68
1162-4
7
12
1158-60
1159-61
1154-6
1150-2
6
13
11
1146-8
11
1142-4
11
1138-40
5
14
11
1134-6
15
11
1130-2
16
11
1126-8
4
17
11
1122-4
18
11
1118-20
19
11
1114-16
3
20
11
1112
2
1
11
11
1421-23-25
10
1415-17-19
1407-9-11
75
75
75
75
25
50
50
50
50
50
PALOU AVENUE
OAKDALE AVENUE
SEP 3 1937
1100
1100-2-4
100
1101-3-5
100
1101
HAWES
N
E
S
W

DEC 5 1932
JUL 21 1925

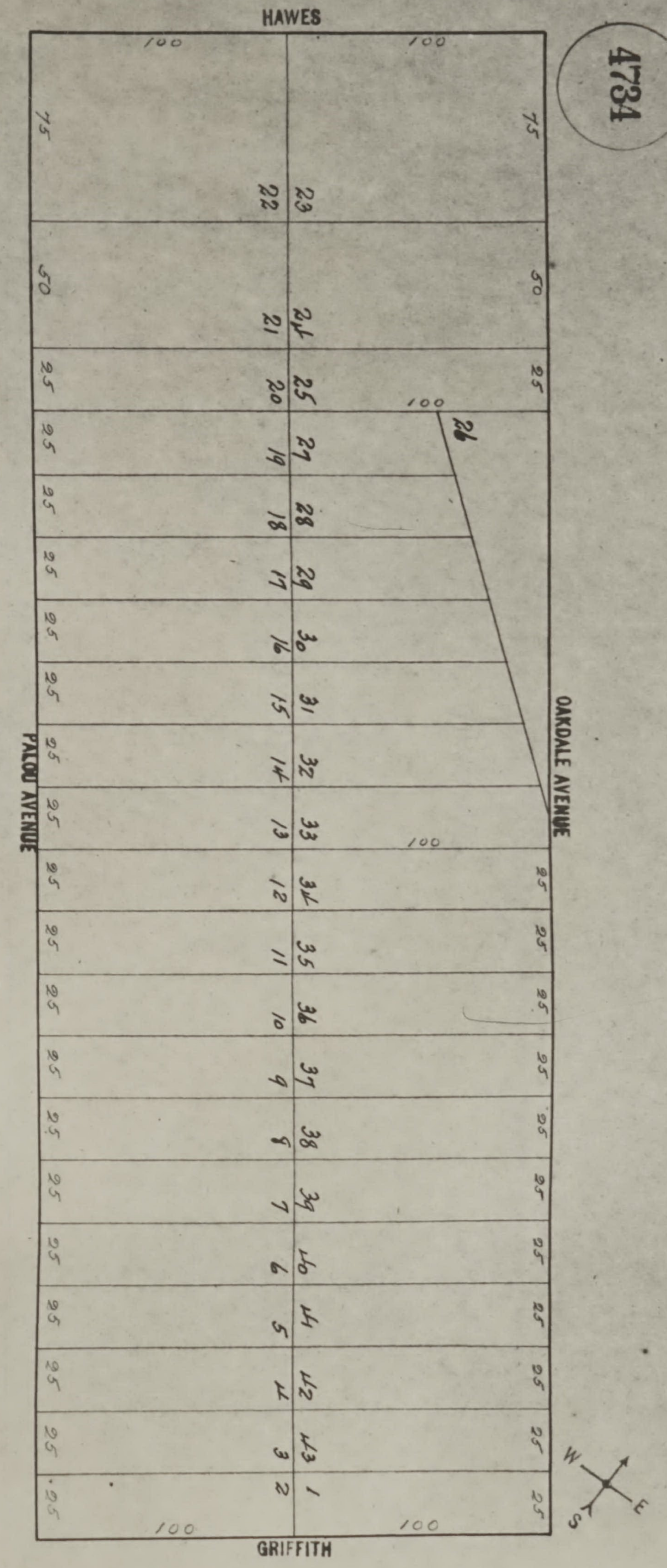
4734
HAWES
OAKDALE AVENUE
PALOU AVENUE
GRIFFITH
W
E
S
100
75
50
25
1
2
3
4
5
6
7
8
9
10
11
12
13
14
15
16
17
18
19
20
21
22
23
24
25
26
27
28
29
30
31
32
33
34
35
36
37
38
39
40
41
42
43

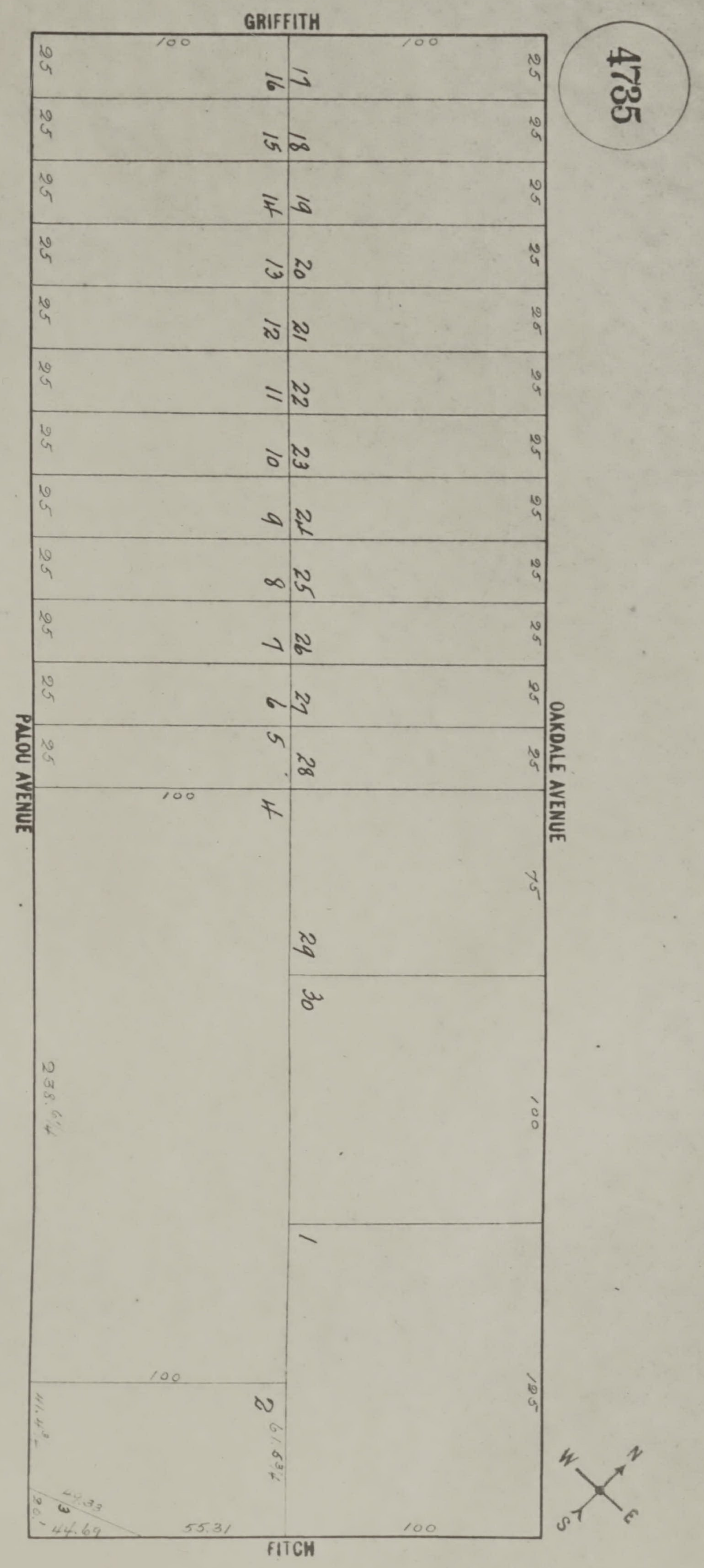
4785
GRIFFITH
PALOU AVENUE
OAKDALE AVENUE
FITCH
100
25
75
105
55.31
44.69
1
2
3
4
5
6
7
8
9
10
11
12
13
14
15
16
17
18
19
20
21
22
23
24
25
26
27
28
29
30
N
E
S
W


4736
FITCH
200
OAKDALE AVENUE
600
PALOU AVENUE
600
200
EARL
N
S
E
W


4787
EARL
200
PALOU AVENUE
600
OAKDALE AVENUE
600
DONAHUE
200
W
N
E
S


4738
DONAHUE
200
PALOU AVENUE
600
OAKDALE AVENUE
600
1
200
COLEMAN
N
W
E
S


COLEMAN
200
4739
PALOU AVENUE
600
OAKDALE AVENUE
600
200
BOALT
W
S
E

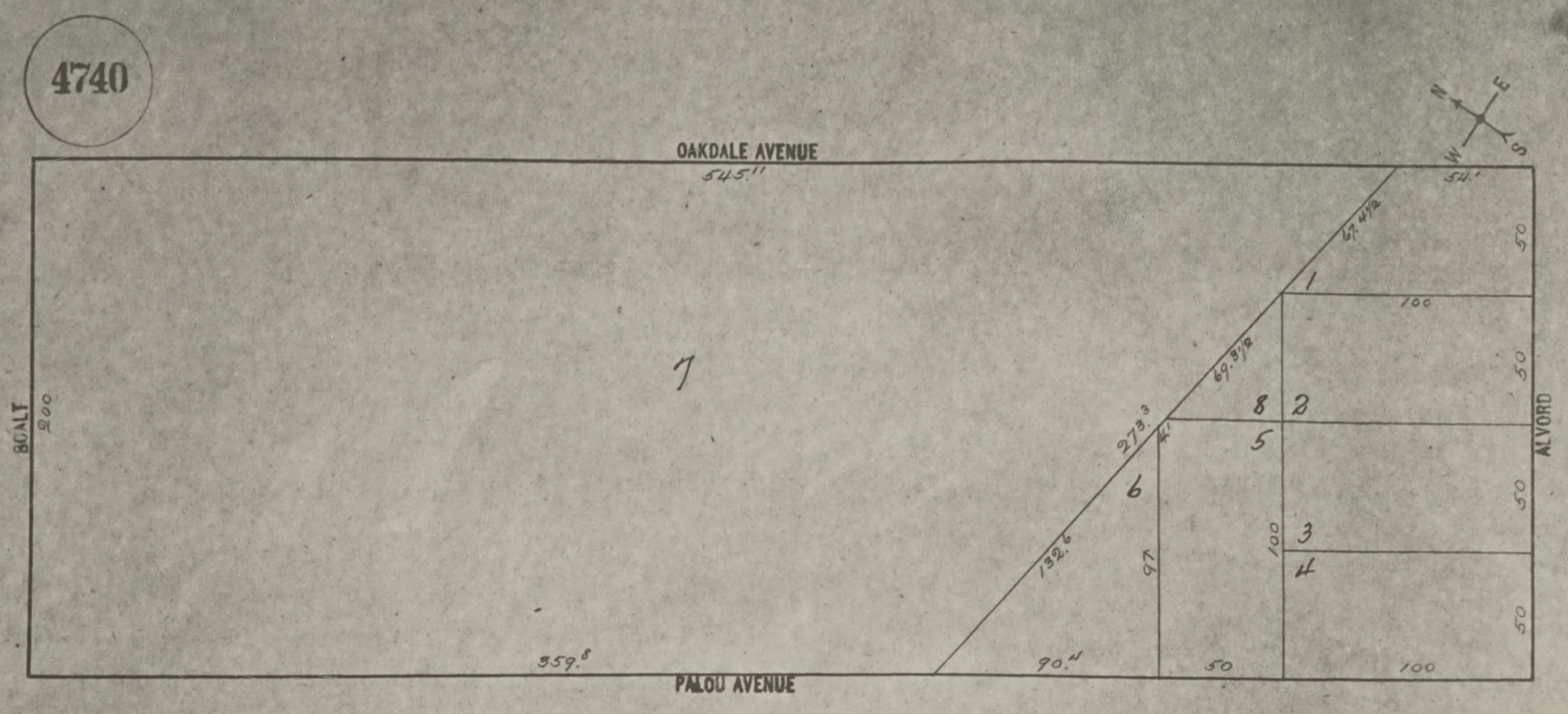
4740
OAKDALE AVENUE
545.11
BOALT
200
PALOU AVENUE
359.8
ALVORD
7
1
2
3
4
5
6
8
67.4½
69.3½
273.3
132.6
54.'
4'
97
90.4
50
100
100
100
50
50
50
50
N
E
S
W


4741
ALVORD
OAKDALE AVENUE
PALOU AVENUE
SHIP
50
100
1
2
3
4
5
6
7
8
9
10
11
12
13
14
15
16
17
18
19
20
21
22
23
24
N
S
E
W

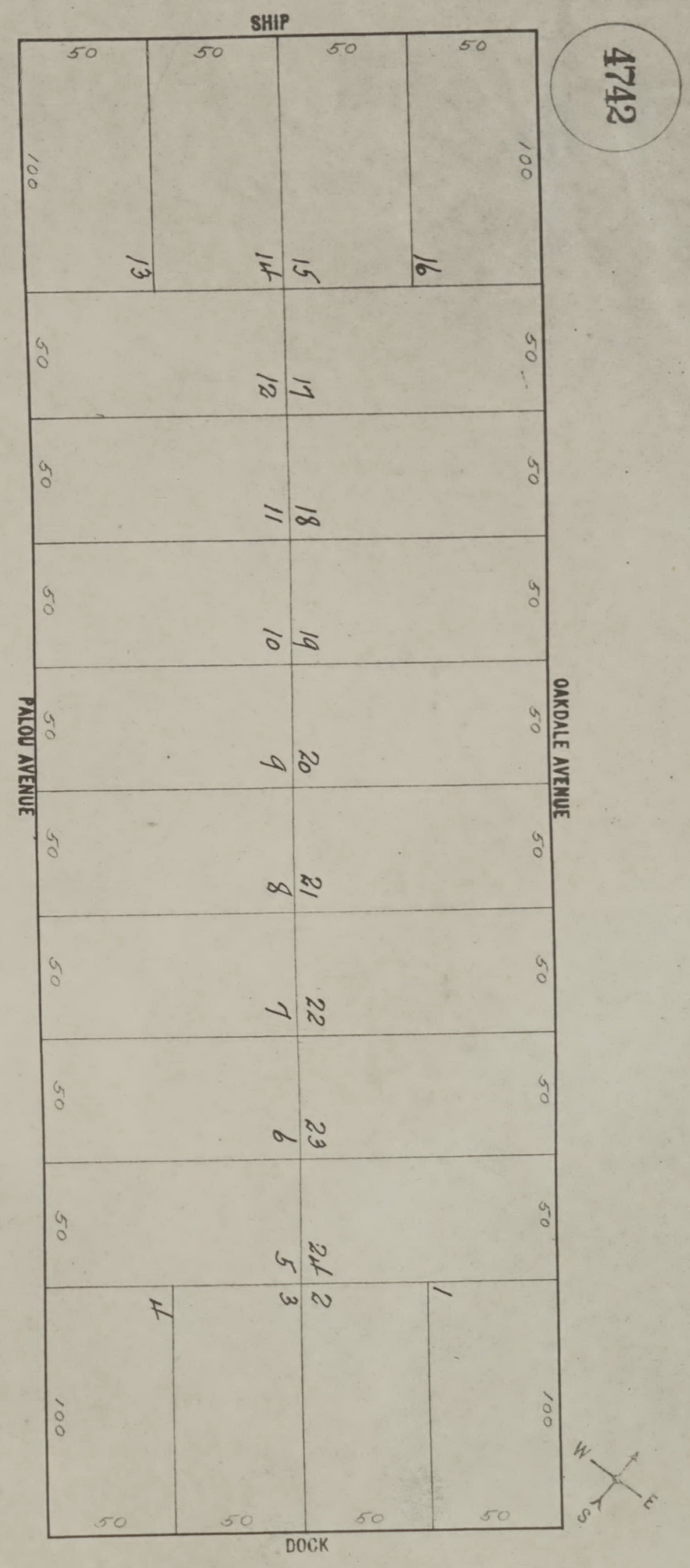
4742
SHIP
PALOU AVENUE
OAKDALE AVENUE
DOCK
50
100
1
2
3
4
5
6
7
8
9
10
11
12
13
14
15
16
17
18
19
20
21
22
23
24
W
E
S

SAN FRANCISCO DEPARTMENT OF BUILDING INSPECTION
OFFICIAL COPY


4743
DOCK
TEVIS
PALOU AVENUE
OAKDALE AVENUE
50
100
1
2
3
4
5
6
7
8
9
10
11
12
13
14
15
16
17
18
19
20
21
22
23
24
N
S
E
W

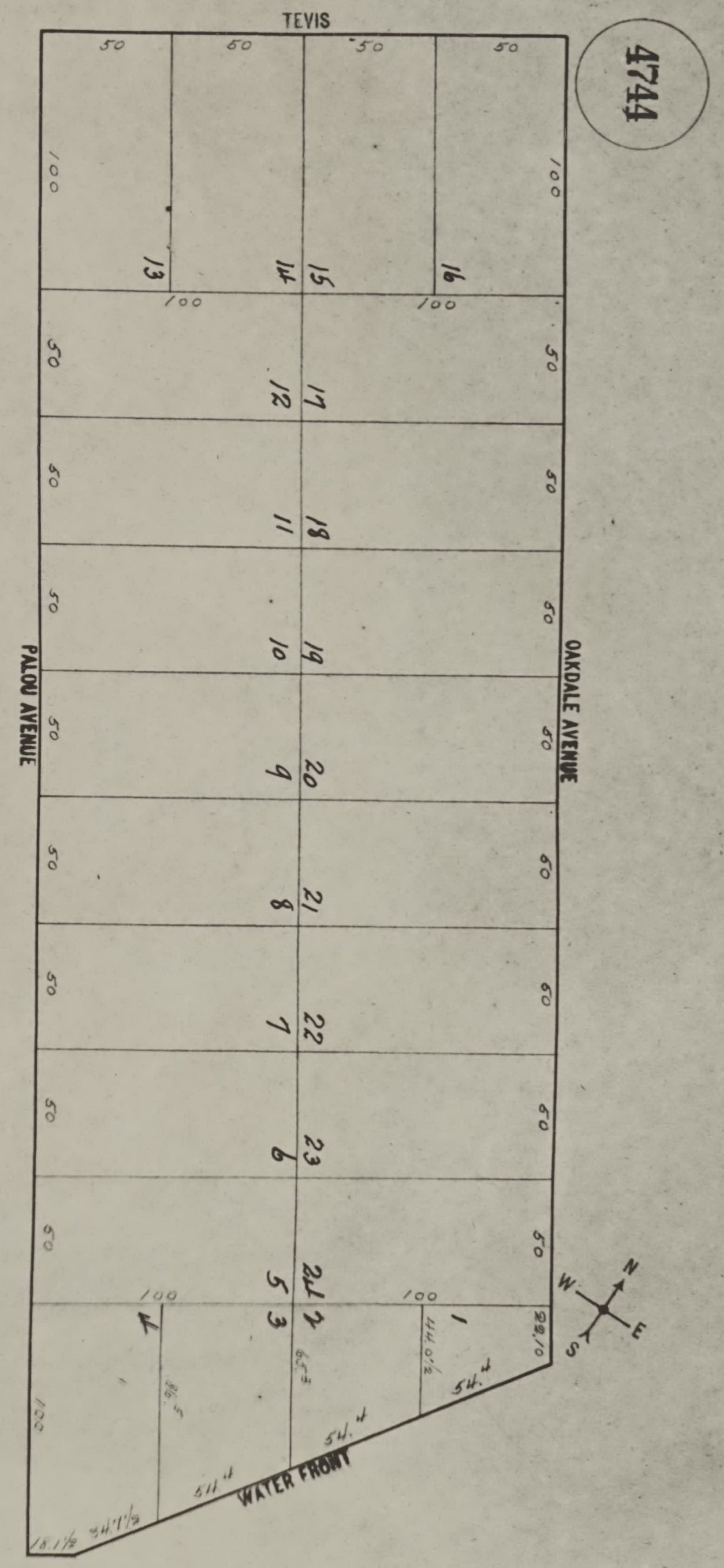
4744
TEVIS
OAKDALE AVENUE
PALOU AVENUE
WATER FRONT
N
E
S
W
1
2
3
4
5
6
7
8
9
10
11
12
13
14
15
16
17
18
19
20
21
22
23
24
50
100
54.4
51.4
28.10
18.1½
34.7½

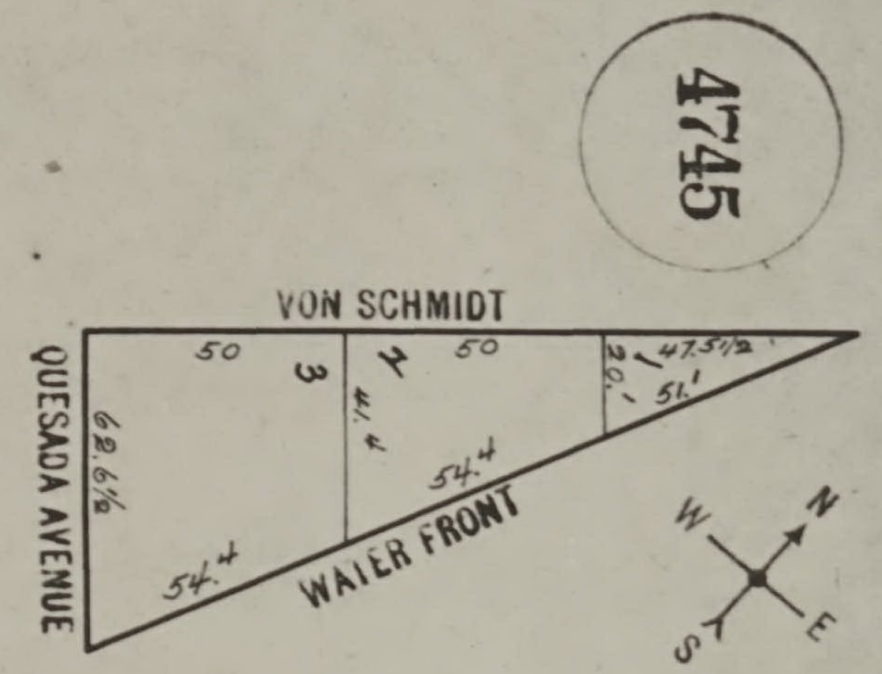
4745
VON SCHMIDT
QUESADA AVENUE
WATER FRONT
50
50
3
2
1
62.6½
41.4
54.4
54.4
47.5½
20.'
51.'
N
E
S
W


4746
TEVIS
PALOU AVENUE
QUESADA AVENUE
VON SCHMIDT
N
E
S
W
50
100
1
2
3
4
5
6
7
8
9
10
11
12
13
14
15
16
17
18
19
20
21
22
23
24


4747
DOCK
200
300
300
2
QUESADA AVENUE
PALOU AVENUE
300
300
1
200
TEVIS
N
E
S
W

SAN FRANCISCO
DEPARTMENT OF BUILDING INSPECTION
OFFICIAL COPY


4748
SHIP
DOCK
PALOU AVENUE
QUESADA AVENUE
N
E
S
W
50
100
1
2
3
4
5
6
7
8
9
10
11
12
13
14
15
16
17
18
19
20
21
22
23
24


4749
ALVORD
PALOU AVENUE
QUESADA AVENUE
SHIP
N
E
S
W
50
100
1
2
3
4
5
6
7
8
9
10
11
12
13
14
15
16
17
18
19
20
21
22
23
24

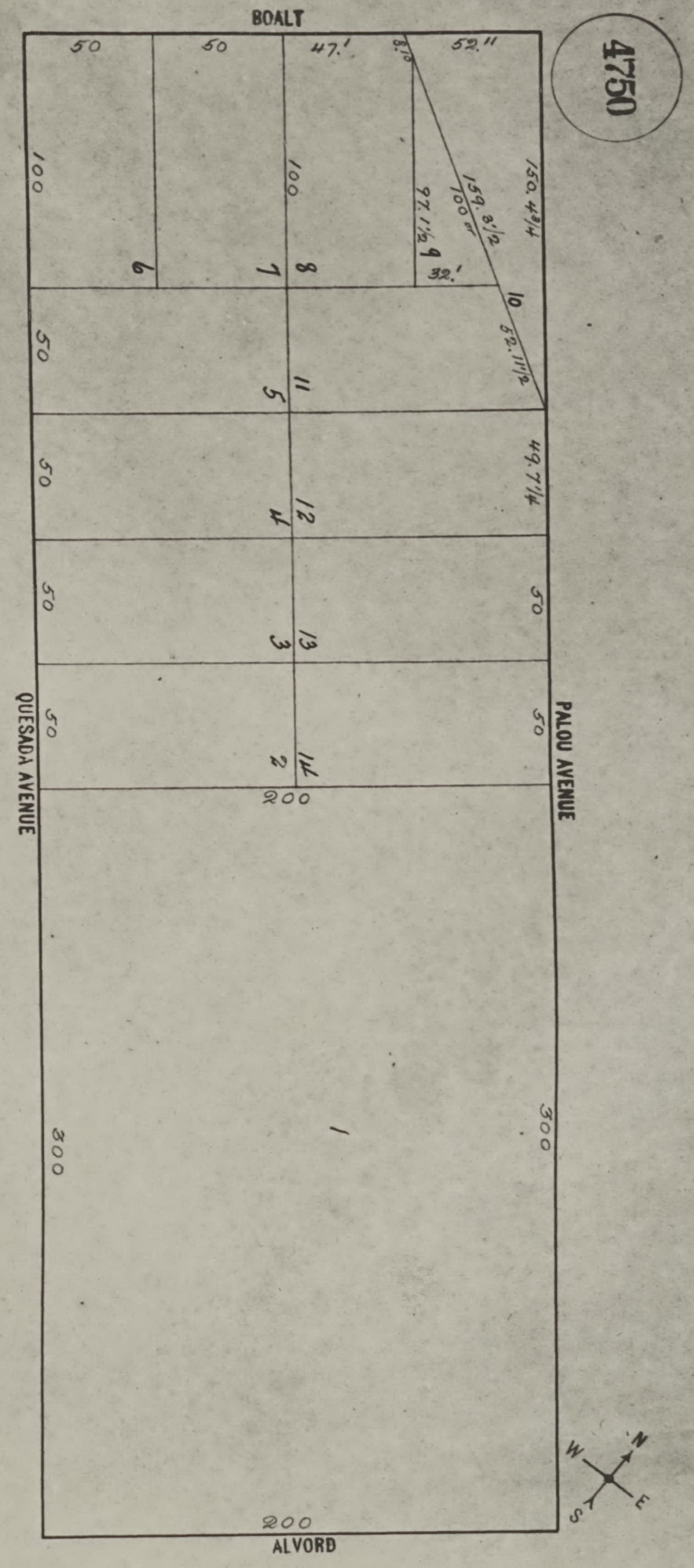
4750
BOALT
PALOU AVENUE
QUESADA AVENUE
ALVORD
50
50
47.'
3.'
52.11
100
100
150.4 3/4
159.8 1/2
100.6
97.1 1/2
32.'
52.1 1/2
49.7 1/4
50
50
50
50
50
50
200
300
300
200
1
2
3
4
5
6
7
8
9
10
11
12
13
14
N
E
S
W

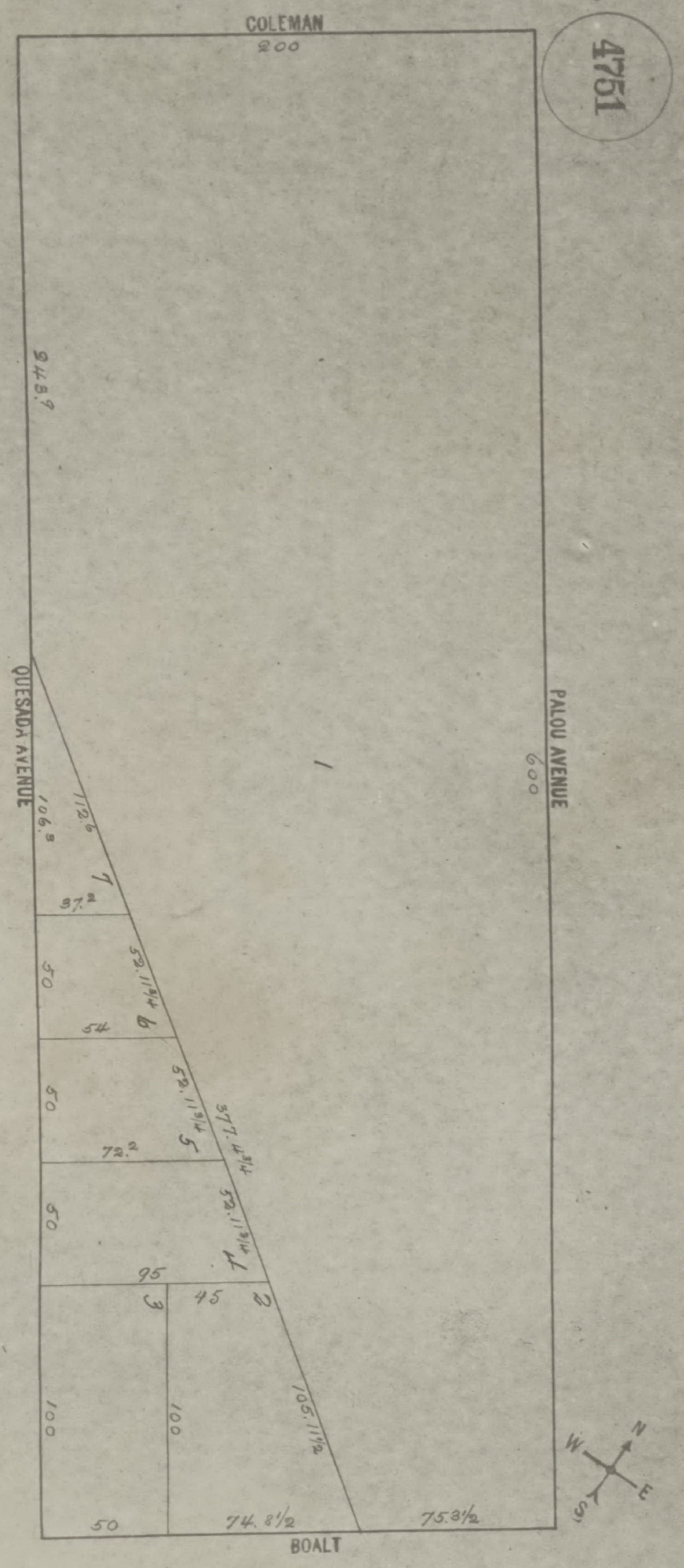
4751
COLEMAN
200
248.9
QUESADA AVENUE
PALOU AVENUE
600
1
112.6
106.8
7
37.2
50
52.11 3/4
6
54
50
52.11 3/4
5
377.4 3/4
72.2
50
52.11 3/4
4
95
3
45
2
100
100
105.11 1/2
50
74.8 1/2
75.8 1/2
BOALT
N
E
S
W


4752
DONAHUE
200
QUESADA AVENUE
600
PALOU AVENUE
600
200
COLEMAN
N
W
E
S


4753
EARL
800
PALOU AVENUE
600
QUESADA AVENUE
600
800
DONAHUE
N
E
S
W

SAN FRANCISCO DEPARTMENT OF BUILDING INSPECTION
OFFICIAL COPY


4754
FITCH
200
QUESADA AVENUE
600
PALOU AVENUE
600
1
200
EARL
N
W
E
S

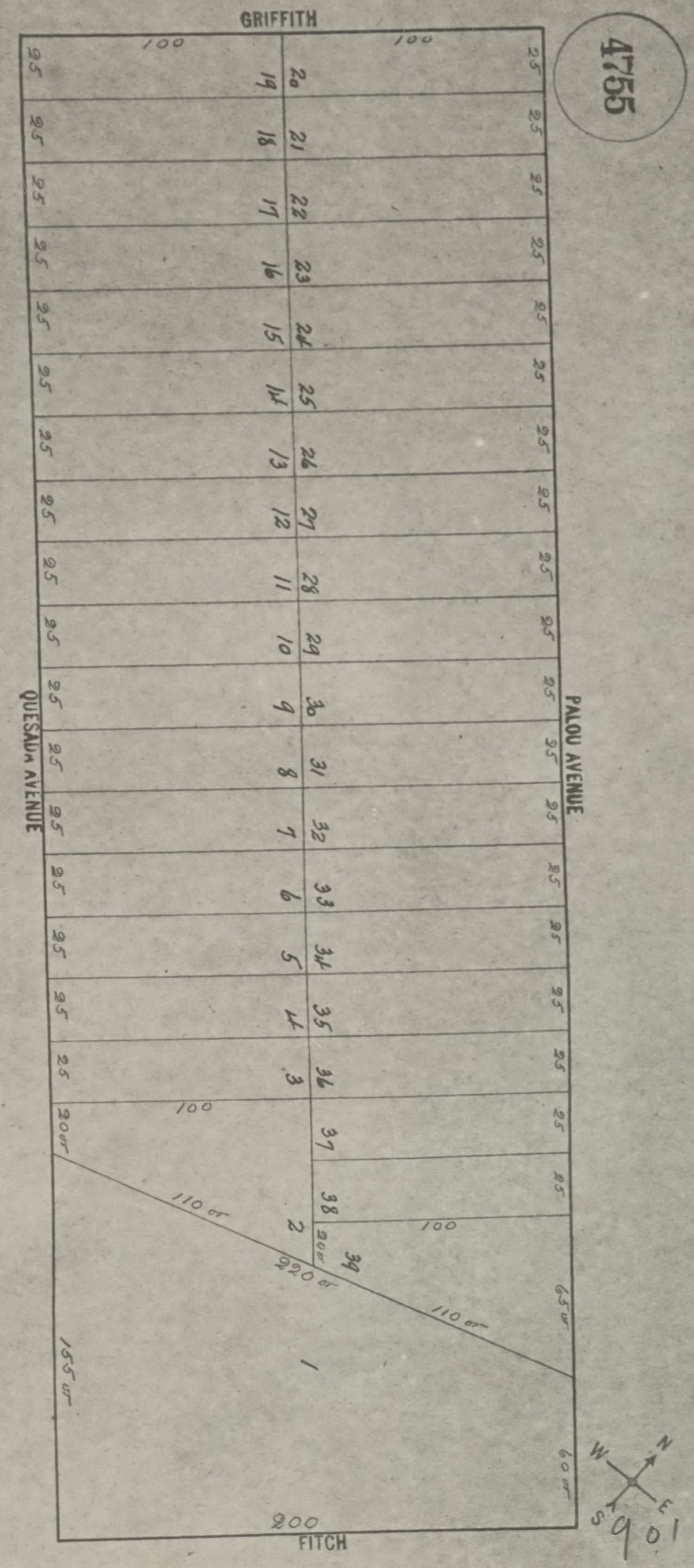
4755
GRIFFITH
PALOU AVENUE
QUESADA AVENUE
FITCH
100
100
200
220
110
110
155
65
60
25
1
2
3
4
5
6
7
8
9
10
11
12
13
14
15
16
17
18
19
20
21
22
23
24
25
26
27
28
29
30
31
32
33
34
35
36
37
38
39
N
E
S
W
901

JUN 19 1929 Paid June 19/1929

JUN 19 1929 Paid June 19/1929

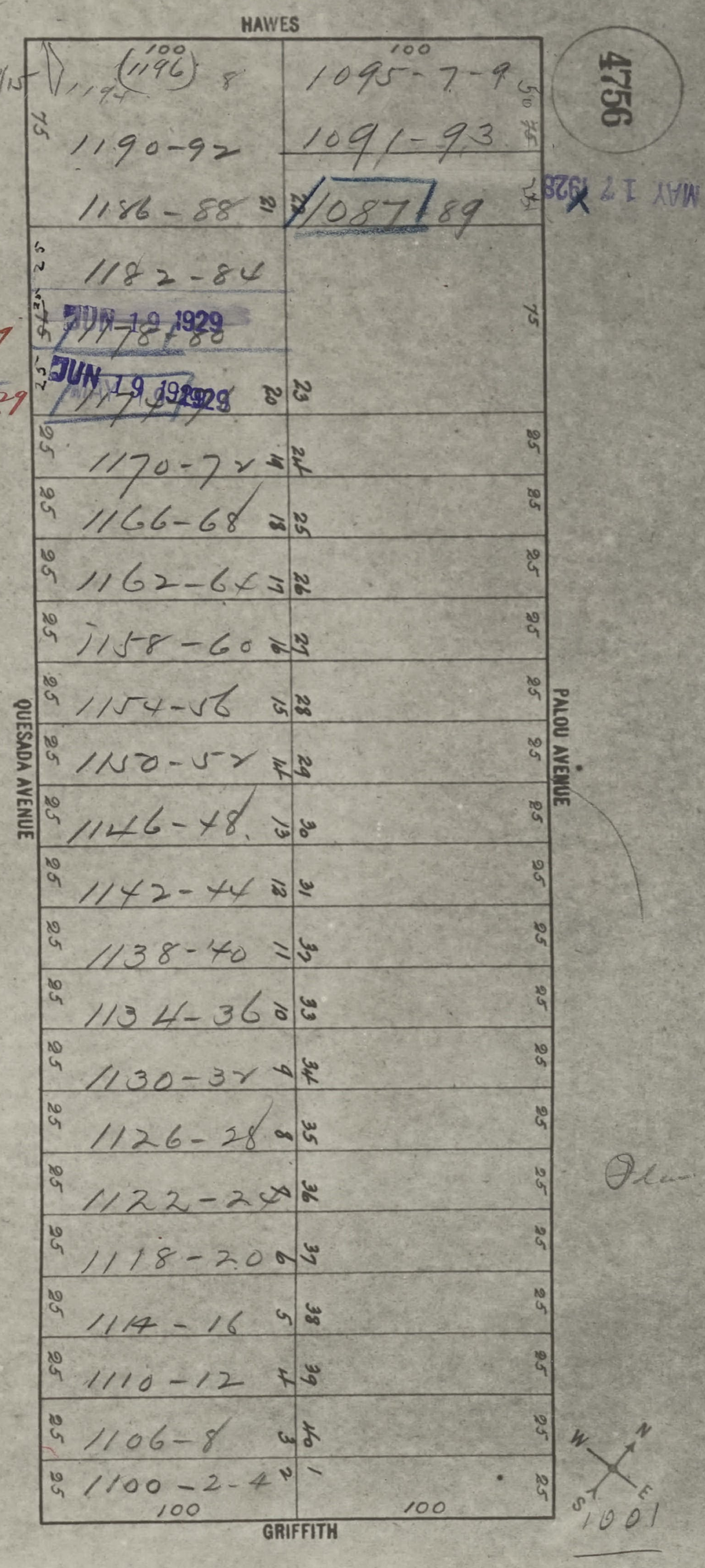
4756
HAWES
QUESADA AVENUE
PALOU AVENUE
GRIFFITH
7/27/15
100
(1196)
1194
8
1190-92
1186-88
21
1182-84
JUN 19 1929
1178-80
JUN 19 1929
1174-76
20
1170-72
1166-68
1162-64
1158-60
1154-56
1150-52
1146-48
1142-44
1138-40
1134-36
1130-32
1126-28
1122-24
1118-20
1114-16
1110-12
1106-8
1100-2-4
100
1095-7-9
1091-93
1087-89
MAY 17 1928
75
25
22
23
24
25
26
27
28
29
30
31
32
33
34
35
36
37
38
39
40
1
100
W
N
E
S
1001

Plan of mill

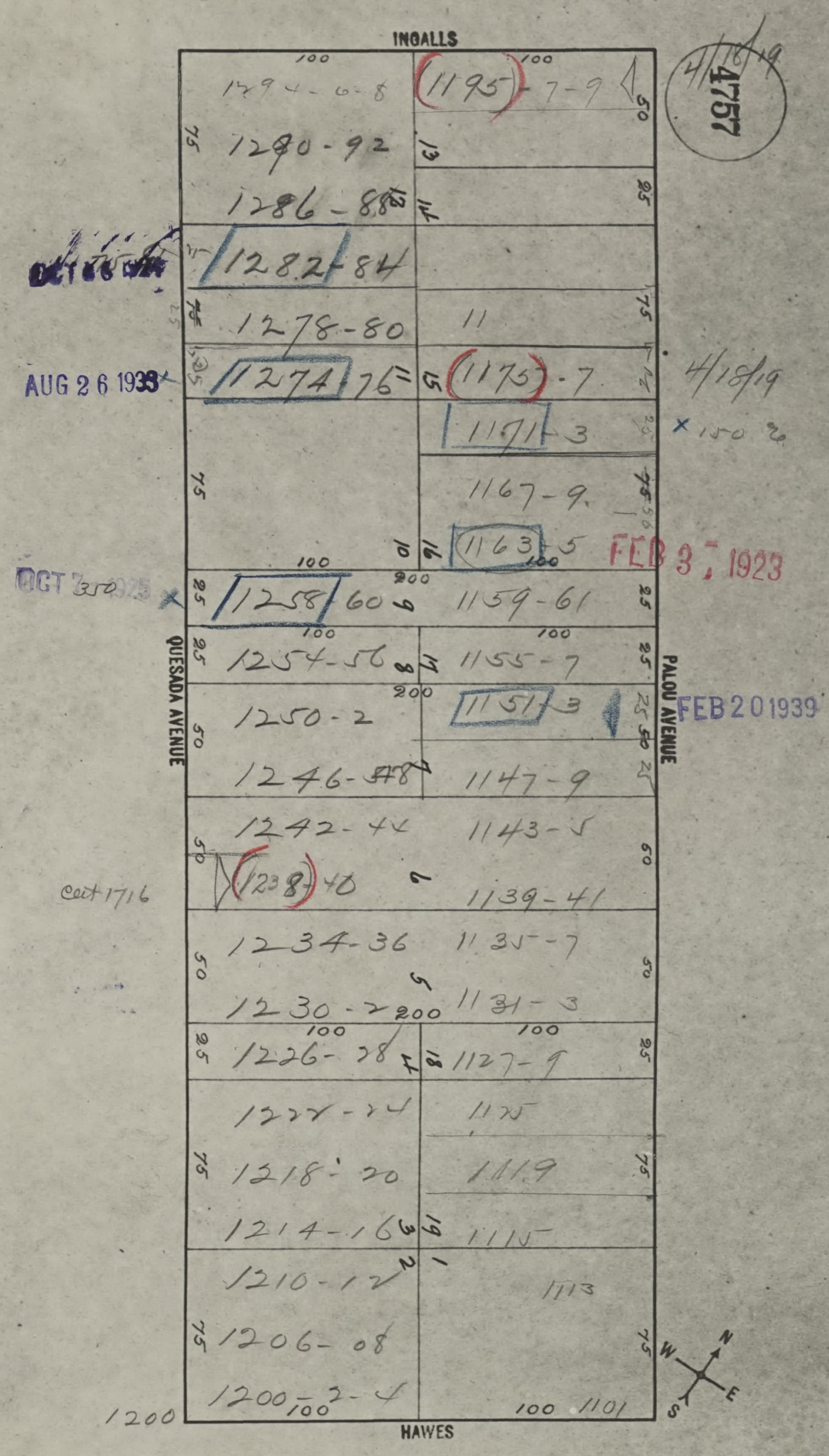
4757
4/18/19
INGALLS
QUESADA AVENUE
PALOU AVENUE
HAWES
1294-6-8
1290-92
1286-88
1282-84
1278-80
1274-76
1258-60
1254-56
1250-2
1246-48
1242-44
1238-40
1234-36
1230-2
1226-28
1222-24
1218-20
1214-16
1210-12
1206-08
1200-2-4
1200
1195-7-9
11
1175-7
1171-3
1167-9
1163-5
1159-61
1155-7
1151-3
1147-9
1143-5
1139-41
1135-7
1131-3
1127-9
1125
1119
1115
1113
1101
100
200
75
50
25
10
13
14
15
16
17
18
19
9
8
7
6
5
4
3
2
1
AUG 26 1933
OCT 3 1925
FEB 3 1923
FEB 20 1939
4/18/19
× 150
Cert 1716
N
E
S
W

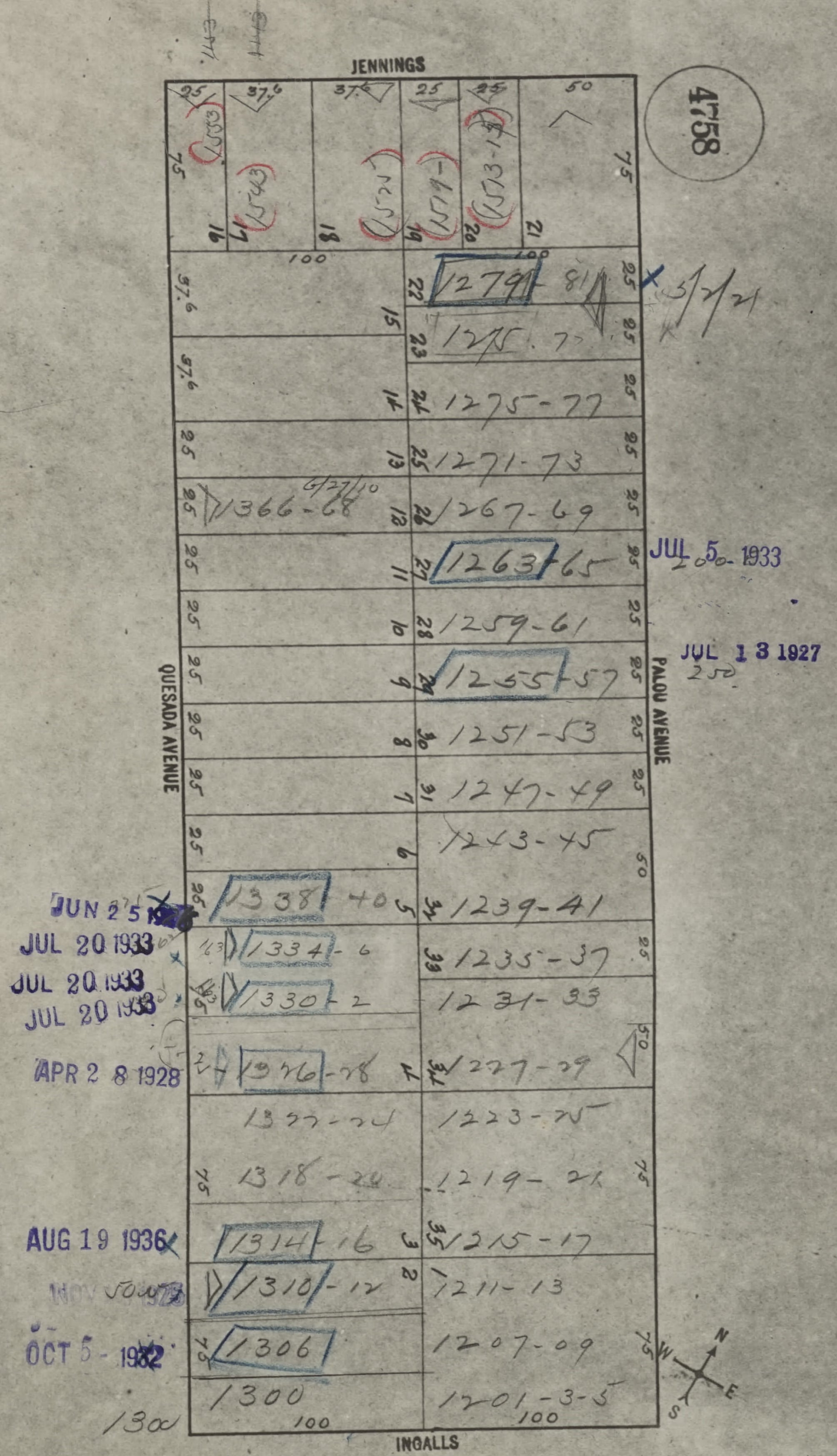
4758
JENNINGS
QUESADA AVENUE
PALOU AVENUE
INGALLS
16
17
18
19
20
21
15
14
13
12
11
10
9
8
7
6
5
4
3
2
22
23
24
25
26
27
28
29
30
31
32
33
34
35
1279-81
3/7/21
1275-77
1275-77
1271-73
1366-68
6/27/10
1267-69
1263-65
JUL 5 1933
1259-61
1255-57
JUL 13 1927
250
1251-53
1247-49
1243-45
JUN 25
1338-40
1239-41
JUL 20 1933
1334-6
1235-37
JUL 20 1933
JUL 20 1933
1330-2
1231-33
APR 28 1928
1326-28
1227-29
1322-24
1223-25
1318-20
1219-21
AUG 19 1936
1314-16
1215-17
1310-12
1211-13
OCT 5 - 1932
1306
1207-09
1300
1201-3-5
1300
100
100
N
E
S
W

SAN FRANCISCO
DEPARTMENT OF BUILDING INSPECTION
OFFICIAL COPY

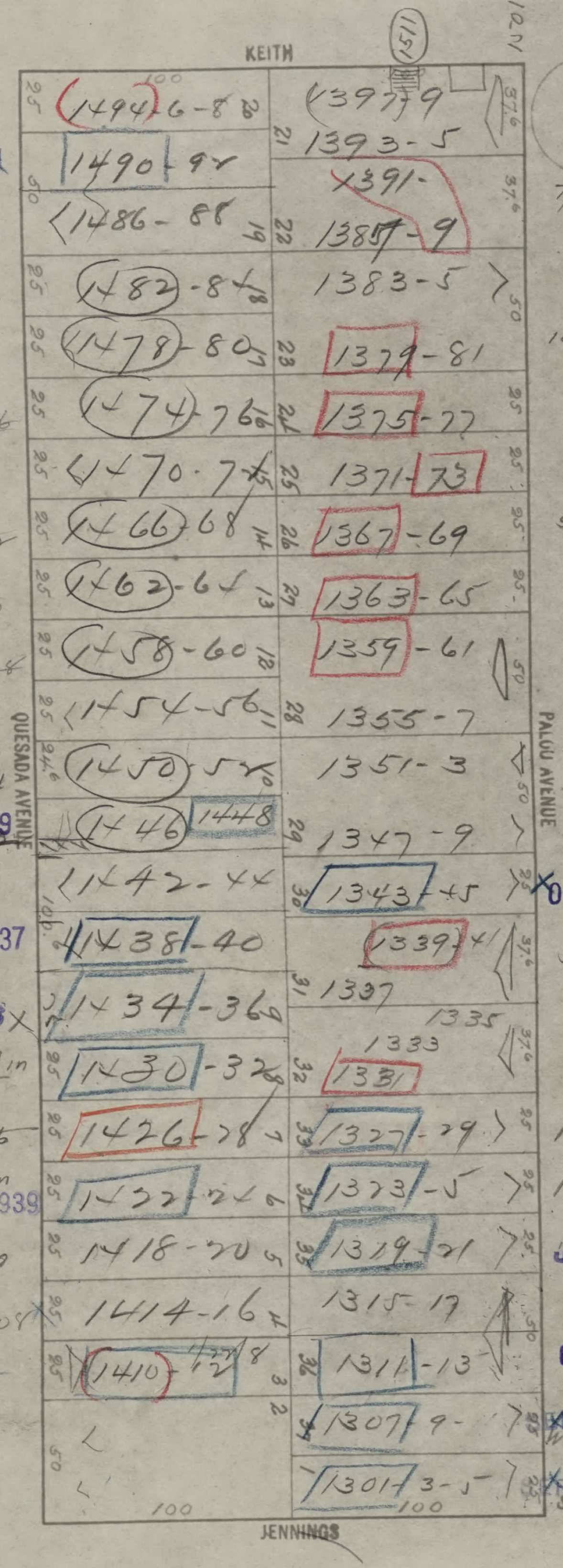
KEITH
1157
12.1
4759
1494-6-8
1490-92
1486-88
1482-84
1478-80
1474-76
1470-72
1466-68
1462-64
1458-60
1454-56
1450-52
1446
1448
1442-44
1438-40
1434-36
1430-32
1426-28
1422-24
1418-20
1414-16
1410-12
1397-99
1393-5
1391-
1387-9
1383-5
1379-81
1375-77
1371-73
1367-69
1363-65
1359-61
1355-7
1351-3
1347-9
1343-45
1339-41
1337
1335
1333
1331
1327-29
1323-5
1319-21
1315-17
1311-13
1307-9
1301-3-5
QUESADA AVENUE
PALOU AVENUE
JENNINGS
100
100

MAR 5 - 1924

1482

~~1446~~

1466

1460

1438

~~1434~~

FEB 5 - 1929

1432

MAR 27 1937

JAN 26 1926

AUG 1 - 1939 Moved in

chg 9/1/39

1416

CHANGE

Moved in AUG 24 1939

1410

1408

+

7/24/13

10/5/9

5/24/10

1355

OCT 6 - 1932

5/13/8

110 W AUG 18 1925

125 W AUG 18 1925

JAN 2 1932

OCT 1 1923

SEP 14 1926

4 1926

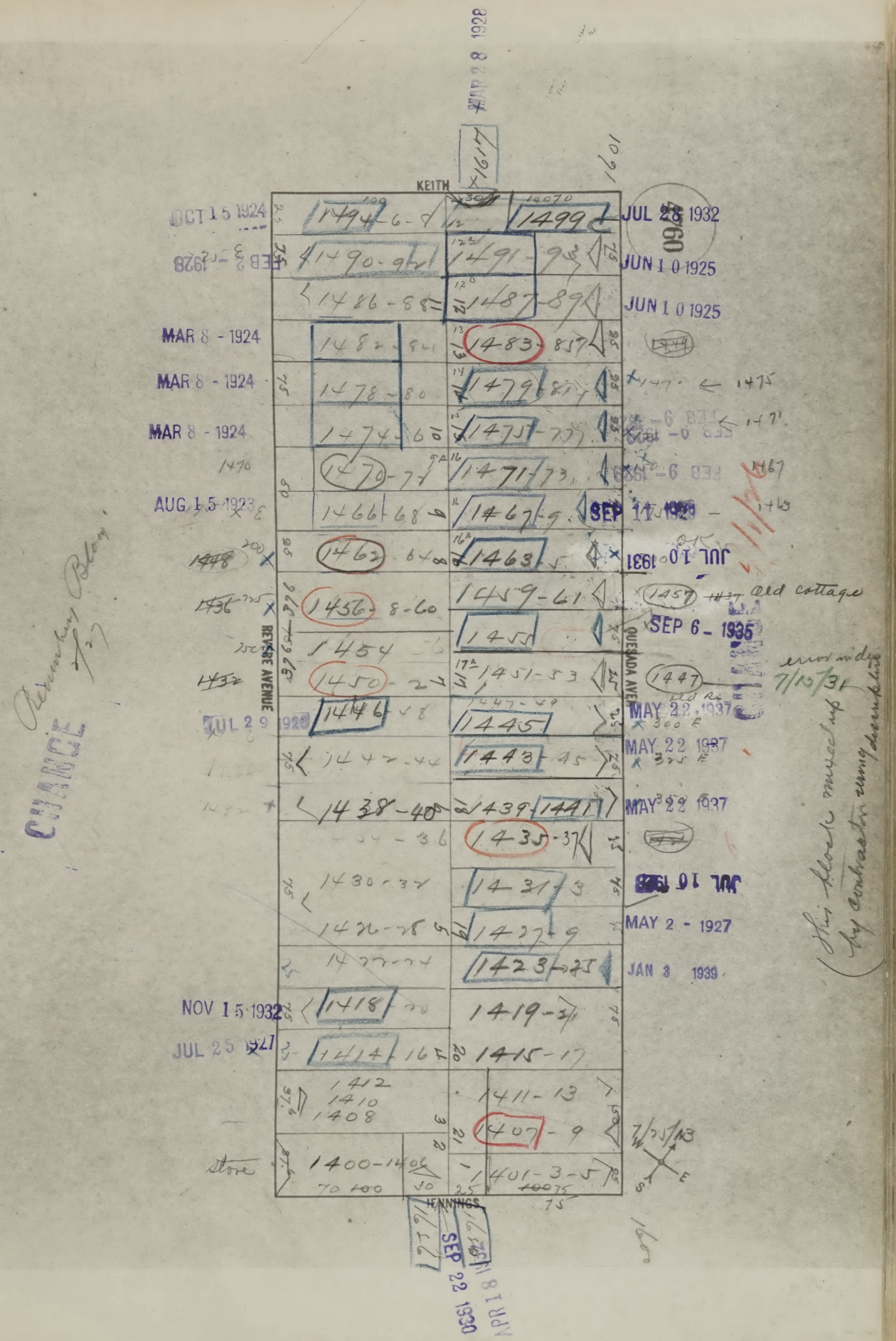
KEITH
JENNINGS
REVERE AVENUE
QUESADA AVE
1494-6-8
1499
1490-92
1491-93
1486-88
1487-89
1482-84
1483-85
1478-80
1479-81
1474-76
1475-77
1470-72
1471-73
1466-68
1467-9
1462-64
1463-5
1456-8-60
1459-61
1454-56
1455
1450-2
1451-53
1446-48
1447-49
1445
1442-44
1443-45
1438-40
1439
1441
1434-36
1435-37
1430-34
1431-3
1426-28
1427-9
1422-24
1423-25
1418-20
1419-21
1414-16
1415-17
1412
1410
1408
1411-13
1407-9
1400-1406
1401-3-5
Store
old cottage
OCT 15 1924
FEB 2 - 1928
MAR 8 - 1924
MAR 8 - 1924
MAR 8 - 1924
AUG 15 1923
JUL 29 1928
NOV 15 1932
JUL 25 1927
JUL 28 1932
JUN 10 1925
JUN 10 1925
SEP 11 1929
JUL 10 1931
SEP 6 - 1935
MAY 22 1937
MAY 22 1937
MAY 22 1937
JUL 10 1930
MAY 2 - 1927
JAN 3 1939
MAR 28 1928
SEP 22 1930
APR 18 1930
CHANGE
Remodeling Blog.
this block mixed up by contractor using diagonal
error in dig 7/10/31
7/25/13
1617
1601
N
E
S
W

SAN FRANCISCO
DEPARTMENT OF BUILDING INSPECTION
OFFICIAL COPY

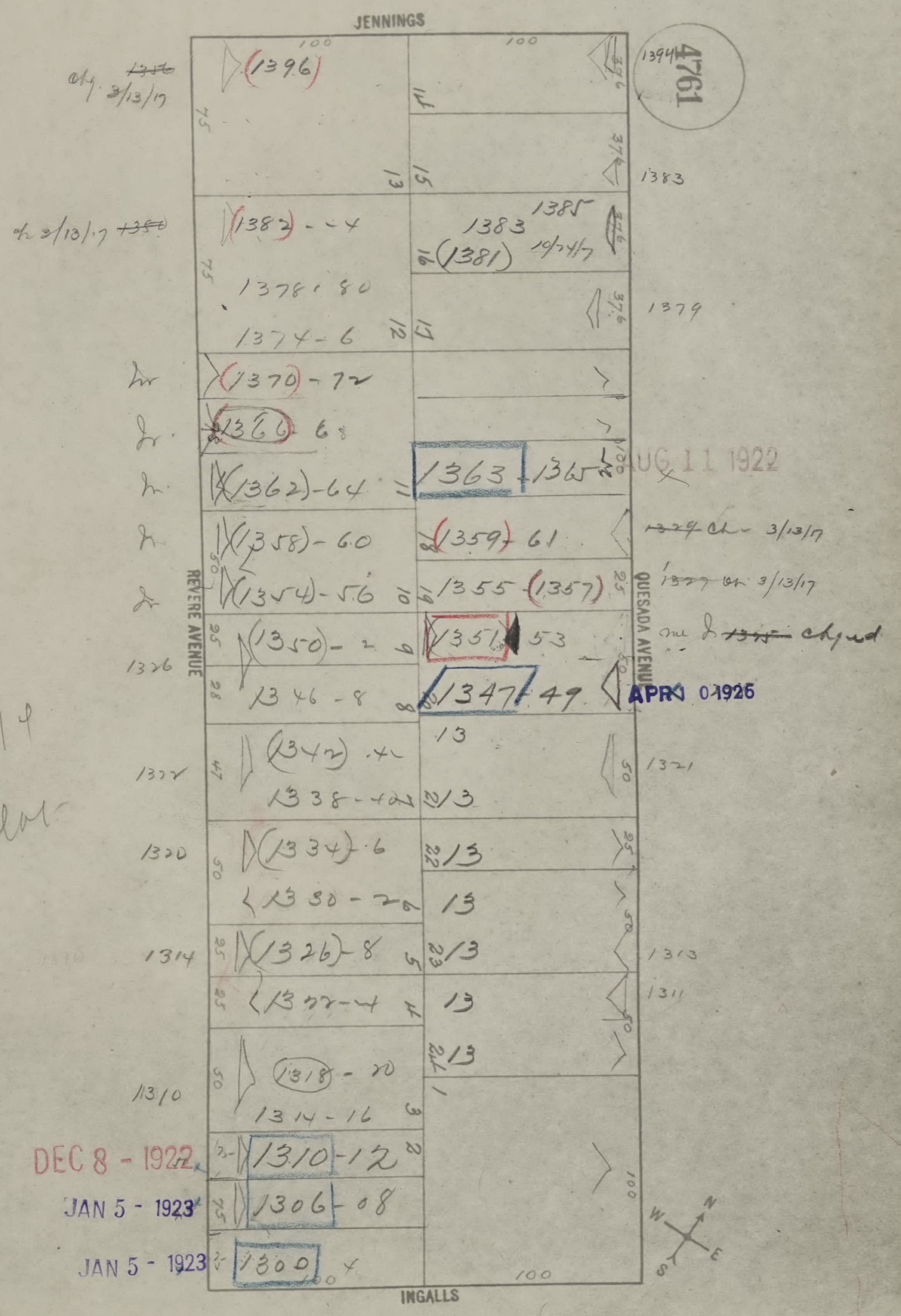
4761
JENNINGS
INGALLS
REVERE AVENUE
QUESADA AVENUE
(1396)
(1382) - 4
1378 - 80
1374 - 6
(1370) - 72
(1366) - 68
(1362) - 64
(1358) - 60
(1354) - 56
(1350) - 2
1346 - 8
(1342) - 4
1338 - 40
(1334) - 6
1330 - 2
(1326) - 8
1322 - 4
(1318) - 20
1314 - 16
1310 - 12
1306 - 08
1300
1383
1385
(1381)
1363
1365
(1359) - 61
1355 - (1357)
1351 - 53
1347 - 49
1394
1379
1321
1313
1311
1326
1322
1320
1314
1310
AUG 11 1922
APR 0 1926
DEC 8 - 1922
JAN 5 - 1923
JAN 5 - 1923
Chg 3/13/17
ch 3/13/17
ch 3/13/17
Chg'd
Blk
N
E
S
W
100
75
50
25

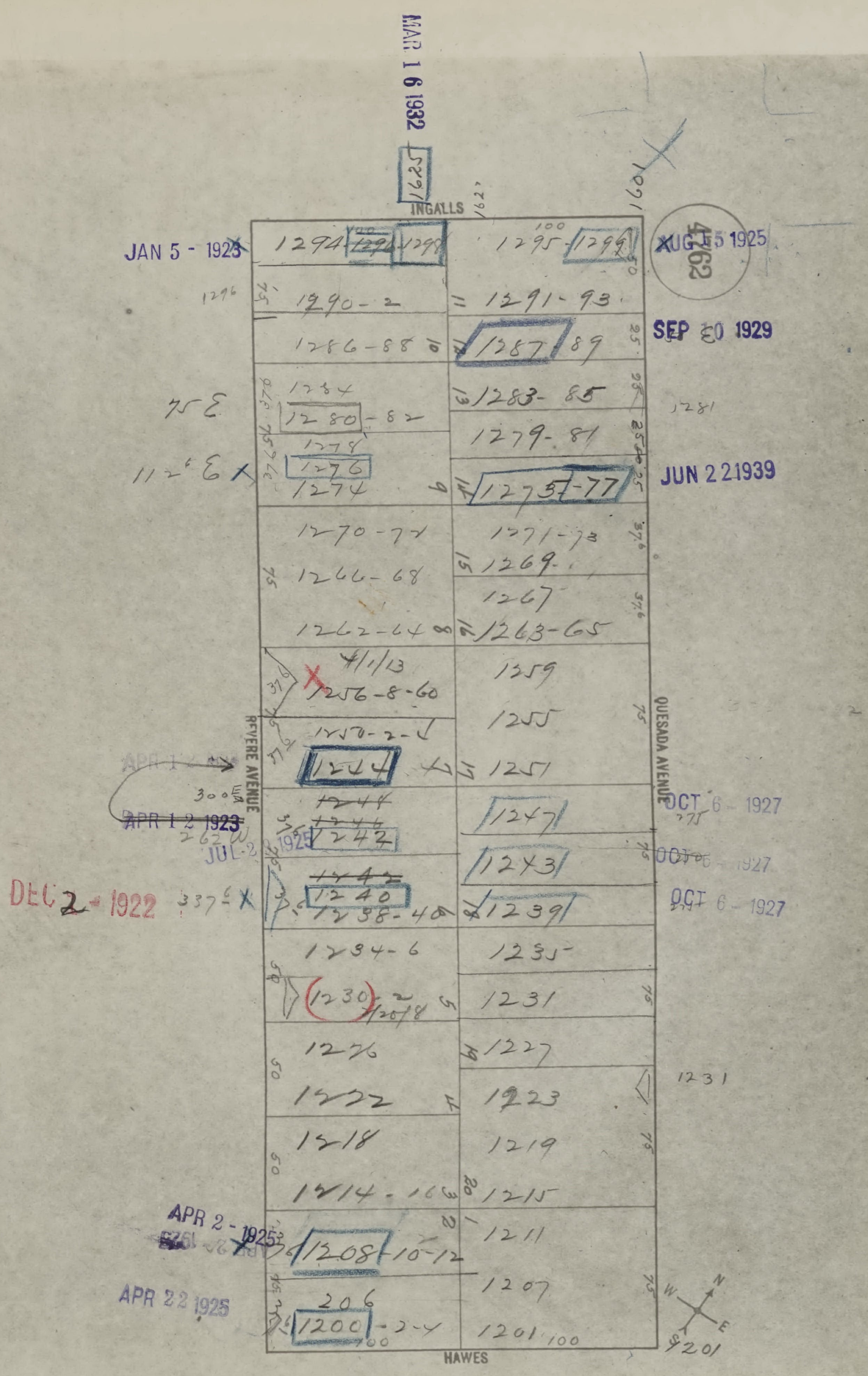
1625
1627
INGALLS
1601
100
1294
1296
1298
1295
1299
1296
75
1290-2
11
1291-93
1286-88
10
1287-89
25
75 E
1284
1280-82
13
1283-85
25
1281
1279-81
1278
1276
1274
9
112⁶ E
14
1275-77
25
1270-72
1271-73
37⁶
75
1266-68
15
1269
1267
37⁶
1262-64
8
16
1263-65
4/1/13
37⁶
1256-8-60
1259
REVERE AVENUE
QUESADA AVENUE
1250-2-4
1255
75
37⁶
1244
1251
300 E
~~1244~~
~~1246~~
1242
1247
262 W
37⁶
~~1242~~
1240
1238-40
1243
1239
75
337⁶ E
1234-6
1235
50
1230-2
1/20/18
5
1231
75
1226
1227
50
1222
4
1223
1231
1218
1219
50
1214-16
3
20
1215
75
2
1211
1208-10-12
1207
75
206
1200-2-4
100
1201
100
HAWES
N
E
S
W
1201

MAR 16 1932

JAN 5 - 1923

AUG 15 1925

4762

SEP 30 1929

JUN 22 1939

APR 12 1923

~~APR 12 1923~~

JUL 2 1925

OCT 6 - 1927

OCT 6 - 1927

OCT 6 - 1927

DEC 2 - 1922

APR 2 - 1925

APR 22 1925

SAN FRANCISCO DEPARTMENT OF BUILDING INSPECTION
OFFICIAL COPY

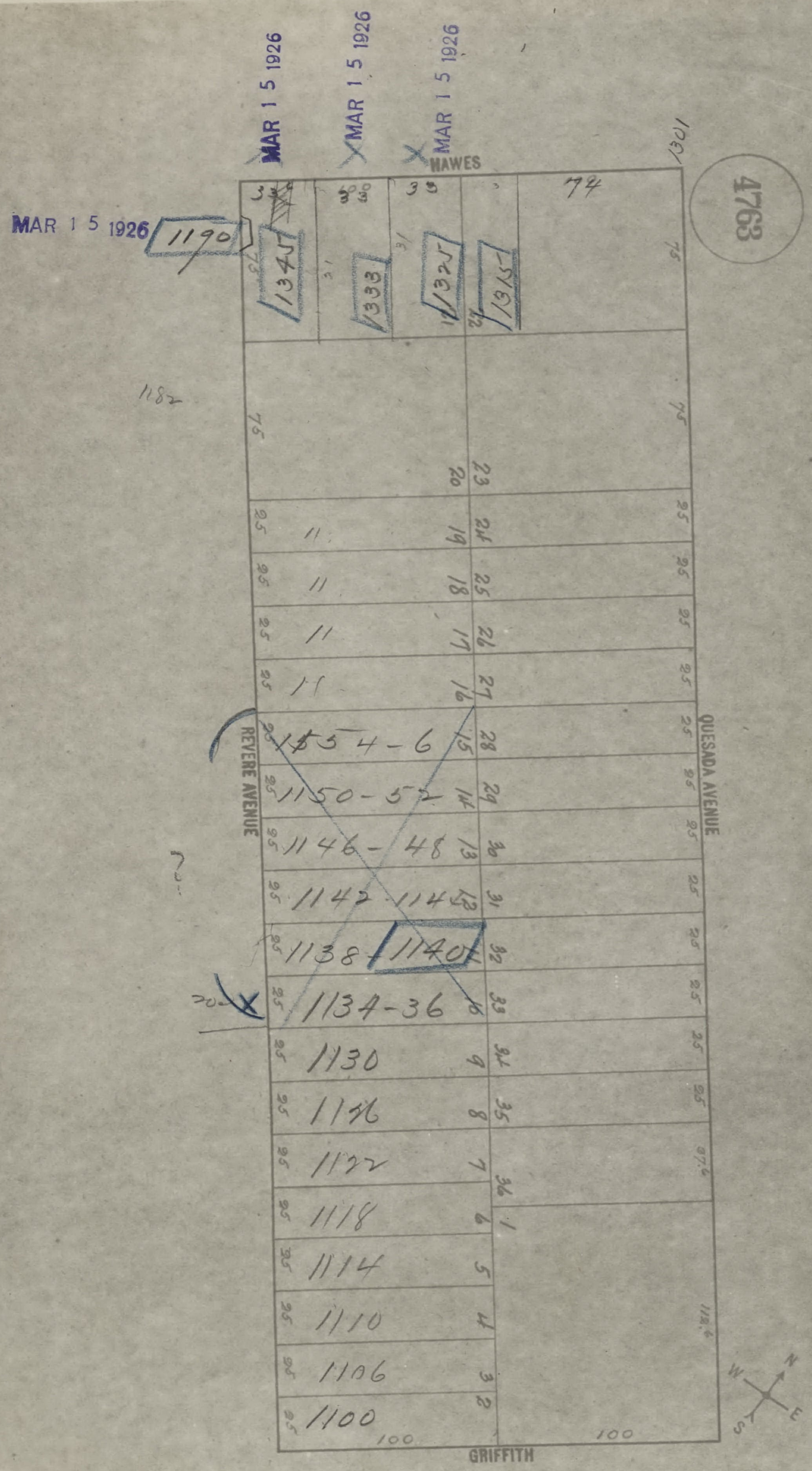
4763
HAWES
QUESADA AVENUE
REVERE AVENUE
GRIFFITH
MAR 15 1926
MAR 15 1926
MAR 15 1926
MAR 15 1926
1190
1345
1333
1325
1315
1301
74
1182
1154-6
1150-52
1146-48
1142
1144
1138
1140
1134-36
1130
1126
1122
1118
1114
1110
1106
1100
100
100
N
E
S
W

NOV 14 1938

1335

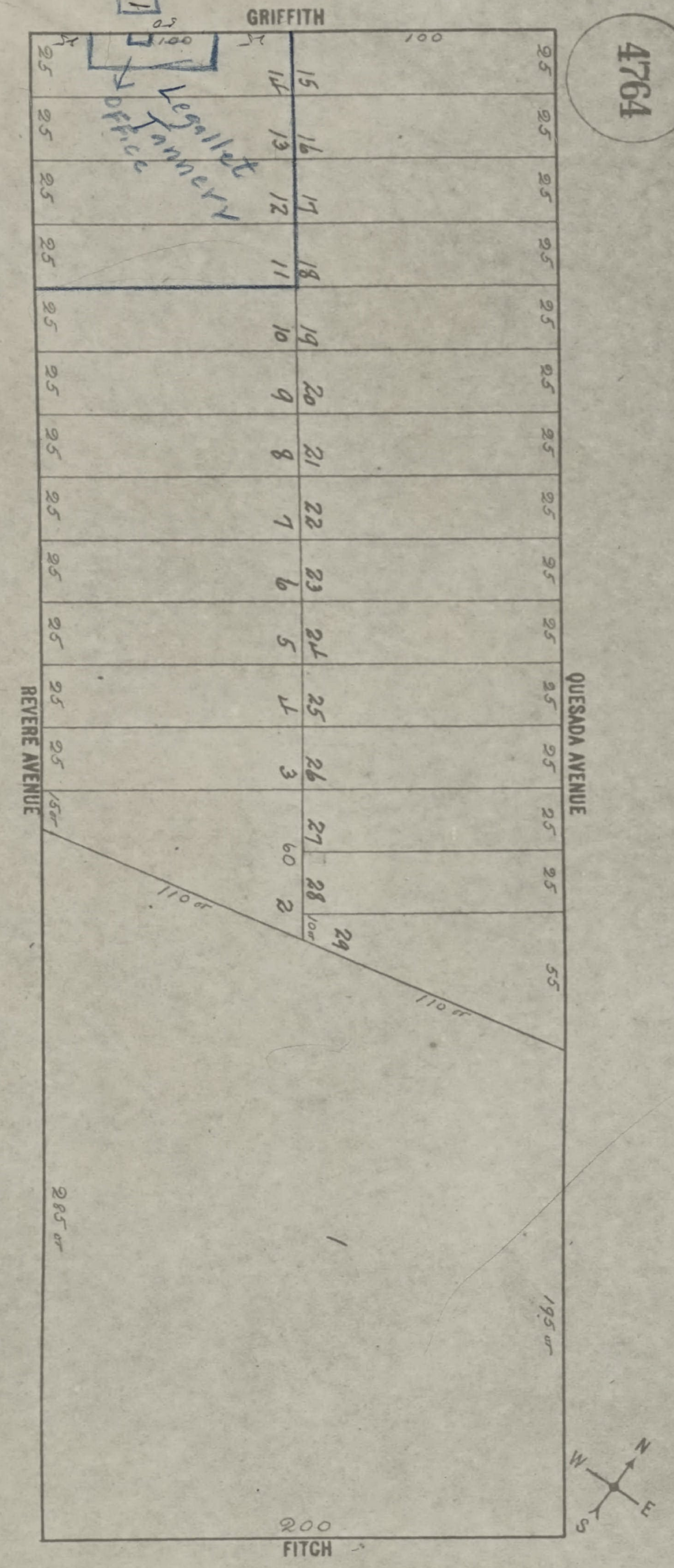
4764
GRIFFITH
QUESADA AVENUE
REVERE AVENUE
FITCH
Legallet Tannery Office
1
2
3
4
5
6
7
8
9
10
11
12
13
14
15
16
17
18
19
20
21
22
23
24
25
26
27
28
29
200
285
195
110
100
N
S
E
W


4765
FITCH
200
REVERE AVENUE
600
QUESADA AVENUE
600
200
EARL
N
E
S
W


4766
EARL
200
QUESADA AVENUE
600
REVERE AVENUE
600
1
200
DONAHUE
N
E
S
W

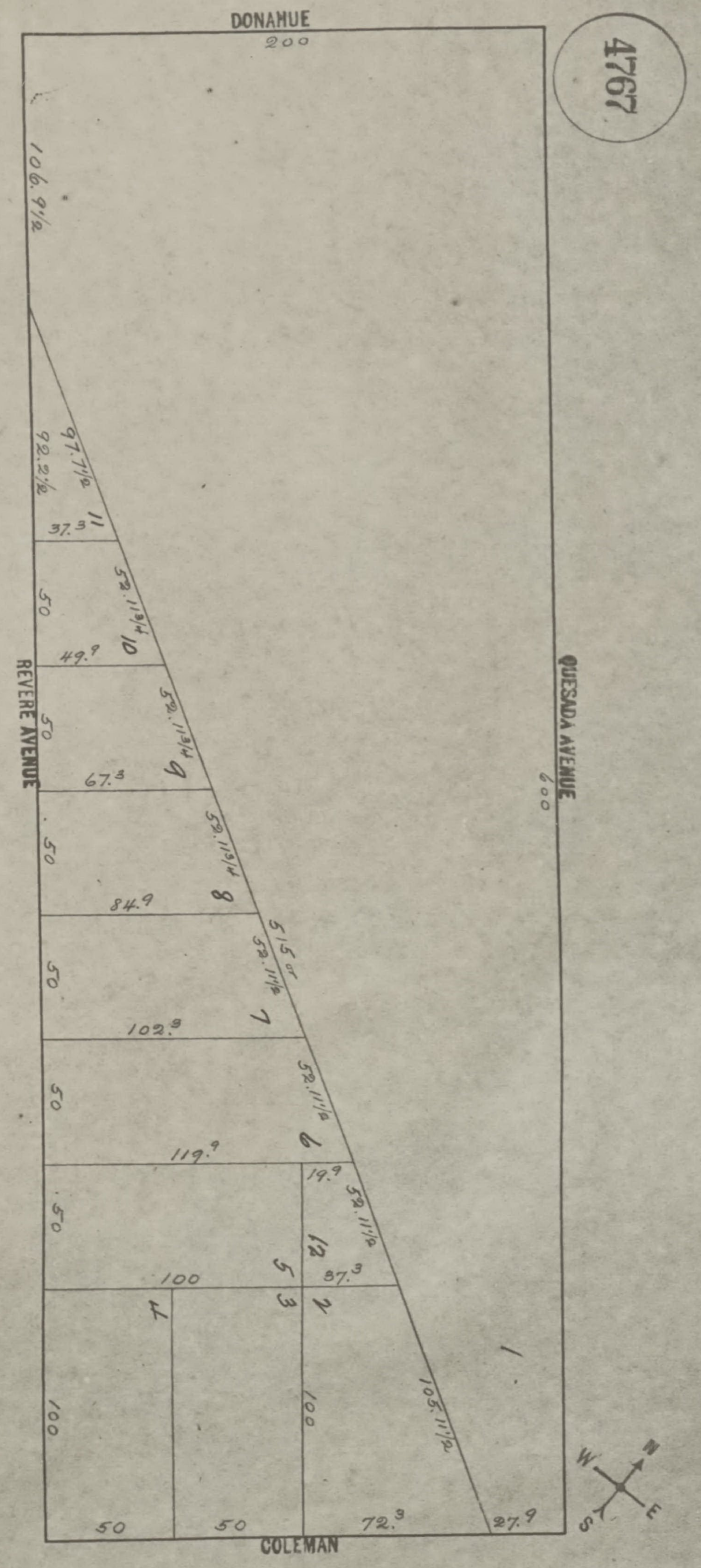
4767
DONAHUE
200
QUESADA AVENUE
200
REVERE AVENUE
COLEMAN
106.9½
97.7½
92.2½
37.3
49.9
67.3
84.9
102.3
119.9
19.9
37.3
100
50
50
50
50
50
50
100
100
50
50
72.3
27.9
105.11½
52.11½
1
2
3
4
5
6
7
8
9
10
11
12
N
E
S
W


4768
COLEMAN
194.8
16.1½
REVERE AVENUE
600
1
QUESADA AVENUE
584.9
200
BOALT
N
E
S
W


4769
BOALT
QUEBADA AVENUE
REVERE AVENUE
ALVORD
50
100
1
2
3
4
5
6
7
8
9
10
11
12
13
14
15
16
17
18
19
20
21
22
23
24
N
E
S
W


4770
QUESADA AVENUE
600
ALVORD
200
200
SHIP
600
REVERE AVENUE
N
E
S
W

SAN FRANCISCO DEPARTMENT OF BUILDING INSPECTION
OFFICIAL COPY


4771
SHIP
QUESADA AVENUE
REVERE AVENUE
DOCK
N
E
S
W
50
100
1
2
3
4
5
6
7
8
9
10
11
12
13
14
15
16
17
18
19
20
21
22
23
24

SAN FRANCISCO DEPARTMENT OF BUILDING INSPECTION
OFFICIAL COPY


4772
DOCK
QUESADA AVENUE
REVERE AVENUE
TEVIS
50
100
1
2
3
4
5
6
7
8
9
10
11
12
13
14
15
16
17
18
19
20
21
22
23
24
W
E
S

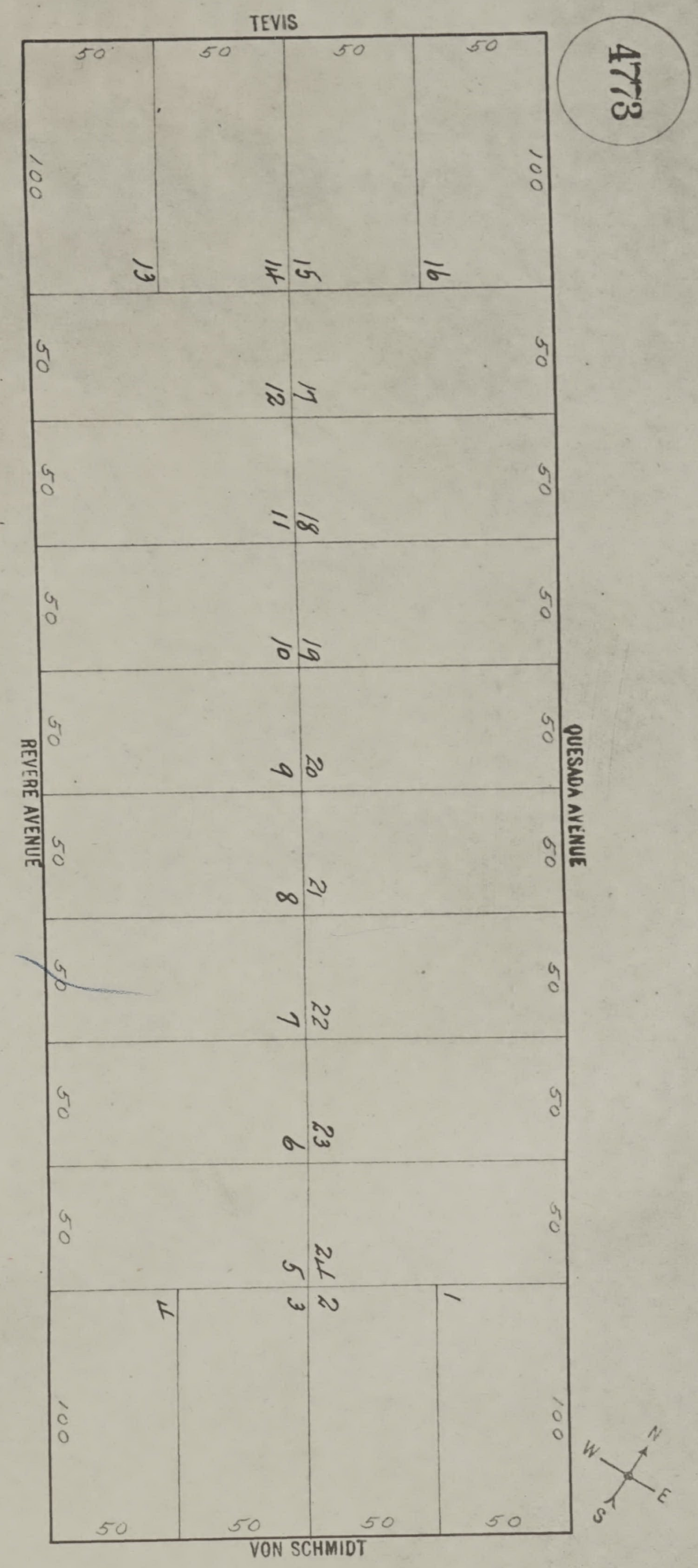
4773
TEVIS
QUESADA AVENUE
REVERE AVENUE
VON SCHMIDT
50
100
60
1
2
3
4
5
6
7
8
9
10
11
12
13
14
15
16
17
18
19
20
21
22
23
24
N
E
S
W

SAN FRANCISCO
DBI
DEPARTMENT OF
BUILDING INSPECTION
OFFICIAL COPY

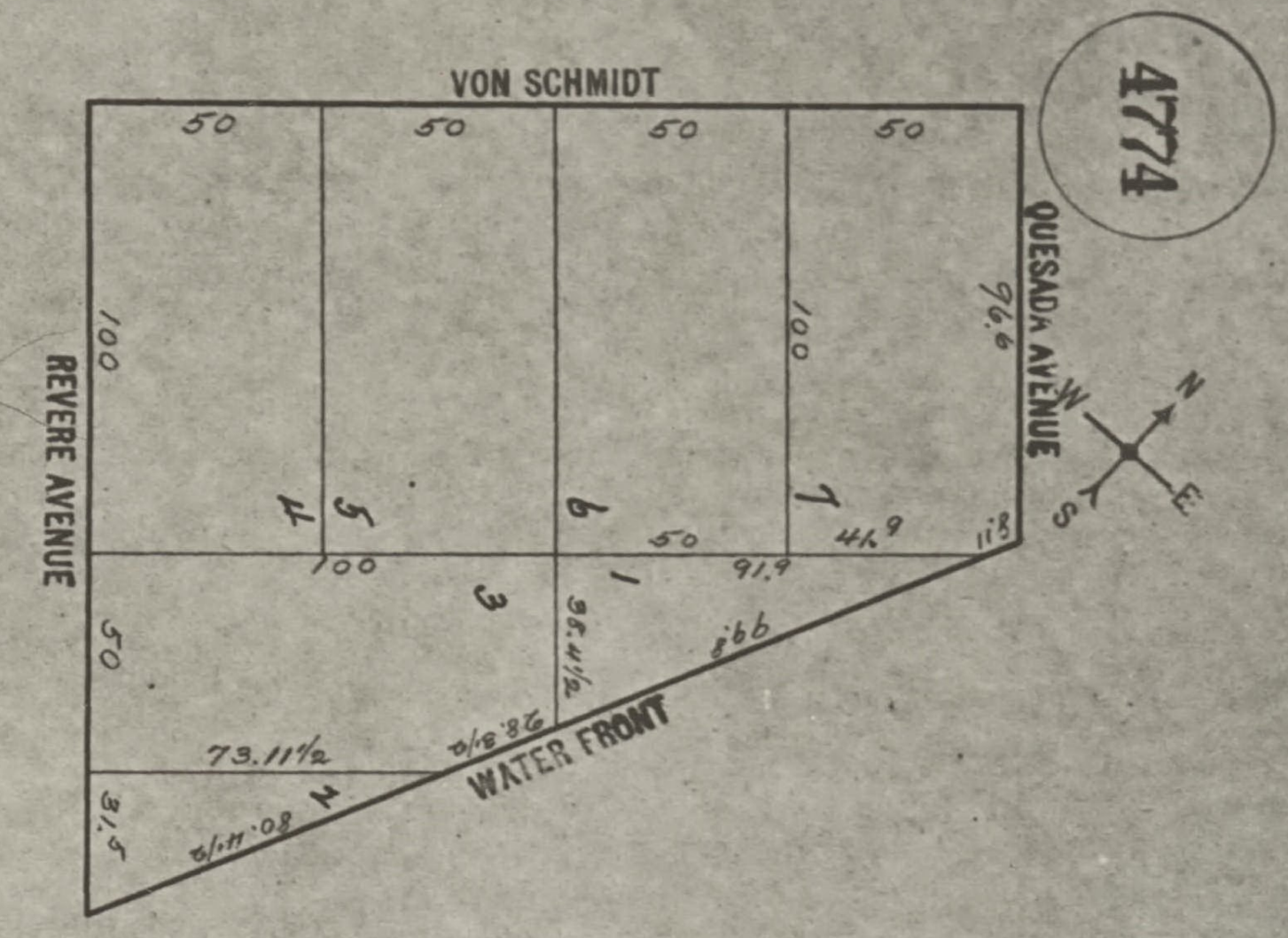
4774
VON SCHMIDT
QUESADA AVENUE
REVERE AVENUE
WATER FRONT
N
E
S
W
50
50
50
50
100
100
96.6
11.8
41.9
50
91.9
100
50
31.5
73.11½
98.4½
98.3½
80.11½
99.8
1
2
3
4
5
6
7

SAN FRANCISCO DEPARTMENT OF BUILDING INSPECTION OFFICIAL COPY

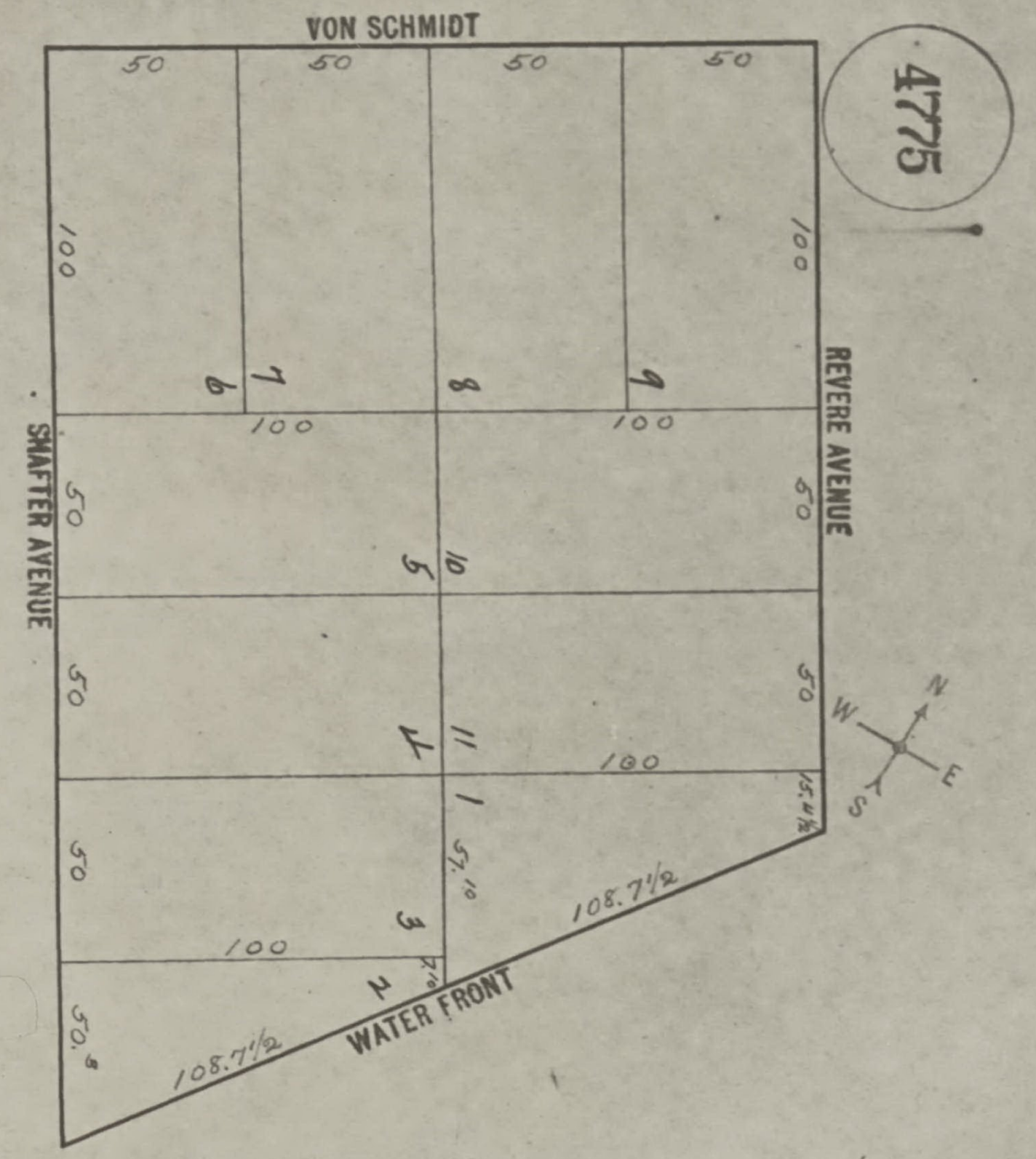
4775
VON SCHMIDT
REVERE AVENUE
SHAFTER AVENUE
WATER FRONT
50
50
50
50
100
100
100
100
100
100
50
50
50
50
50
50
108.7½
108.7½
1
2
3
4
5
6
7
8
9
10
11
N
S
E
W


4776
TEVIS
VON SCHMIDT
SHAFTER AVENUE
REVERE AVENUE
1
2
3
4
5
6
7
8
9
10
11
12
13
14
15
16
17
18
19
20
21
22
23
24
50
100

SAN FRANCISCO DEPARTMENT OF BUILDING INSPECTION
OFFICIAL COPY


4777
DOCK
TEVIS
SHAFTER AVENUE
REVERE AVENUE
50
100
1
2
3
4
5
6
7
8
9
10
11
12
13
14
15
16
17
18
19
20
21
22
23
24
W
E
S

SAN FRANCISCO DEPARTMENT OF BUILDING INSPECTION
OFFICIAL COPY


4778
SHIP
DOCK
SHAFTER AVENUE
REVERE AVENUE
50
100
1
2
3
4
5
6
7
8
9
10
11
12
13
14
15
16
17
18
19
20
21
22
23
24
N
E
S
W


4779
ALVORD
SHIP
SHAFTER AVENUE
REVERE AVENUE
1
2
3
4
5
6
7
8
9
10
11
12
13
14
15
16
17
18
19
20
21
22
23
24
50
100


4780
BOALT
REVERE AVENUE
SHAFTER AVENUE
ALVORD
W
E
S
50
100
1
2
3
4
5
6
7
8
9
10
11
12
13
14
15
16
17
18
19
20
21
22
23
24


COLEMAN
200
4781
SHAFTER AVENUE
600
REVERE AVENUE
600
200
BOALT
N
W
E
S


4782
DONAHUE
200
300
300
2
SHAFTER AVENUE
REVERE AVENUE
1
300
300
200
COLEMAN
N
W
E
S

SAN FRANCISCO DEPARTMENT OF BUILDING INSPECTION
OFFICIAL COPY


4783
EARL
190.2
9.10
2
575.7
SHAFTER AVENUE
600
REVERE AVENUE
543.4
56.5
200
DONAHUE
N
E
S
W


FITCH
200
4784
SHAFTER AVENUE
600
REVERE AVENUE
600
200
EARL
N
W
E
S

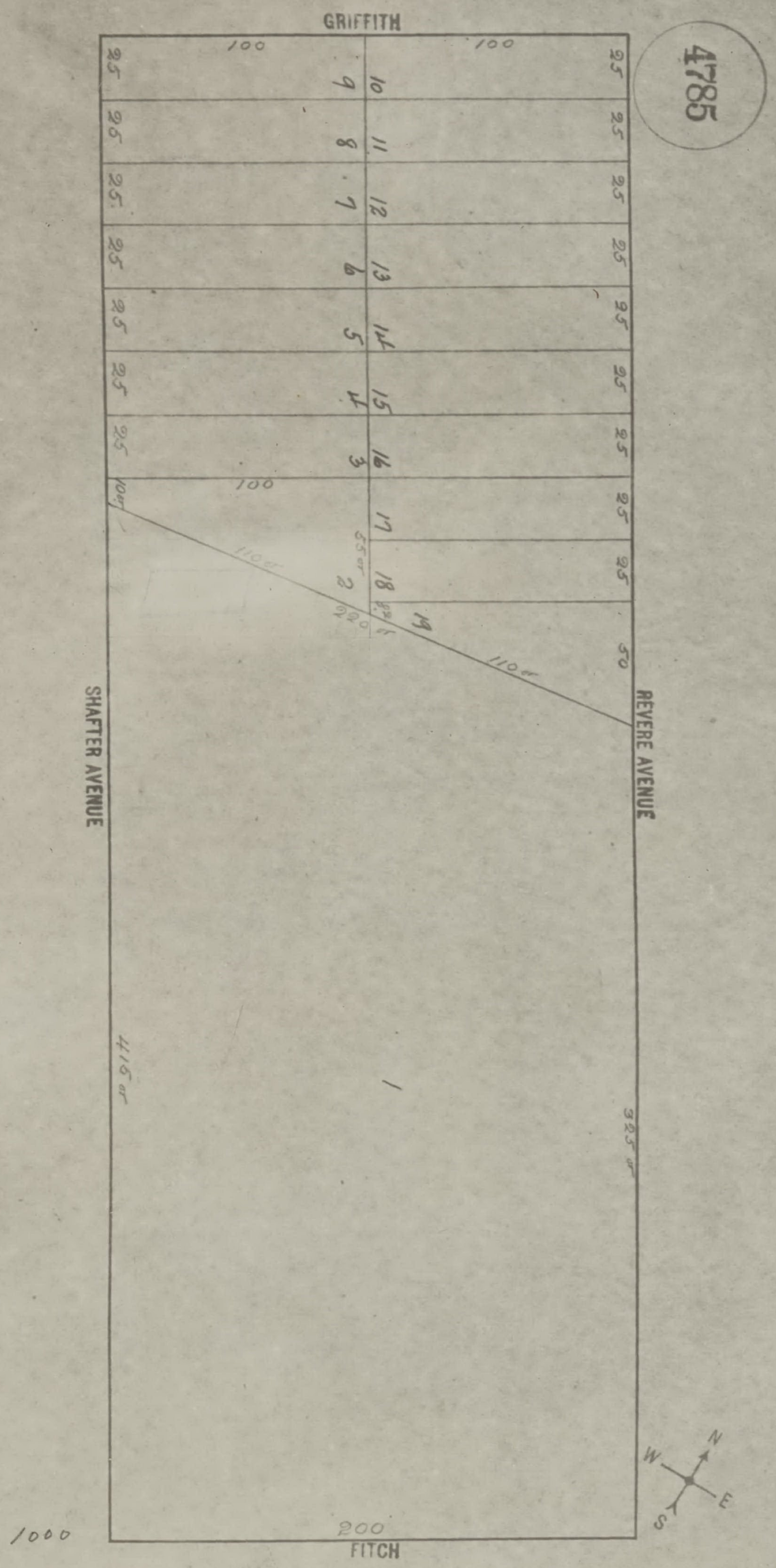
4785
GRIFFITH
100
100
SHAFTER AVENUE
REVERE AVENUE
FITCH
200
1000
416.01
325.01
1100
1100
100
55.01
22.0
10.01
50
1
2
3
4
5
6
7
8
9
10
11
12
13
14
15
16
17
18
19
25
N
E
S
W

SAN FRANCISCO DEPARTMENT OF BUILDING INSPECTION
OFFICIAL COPY

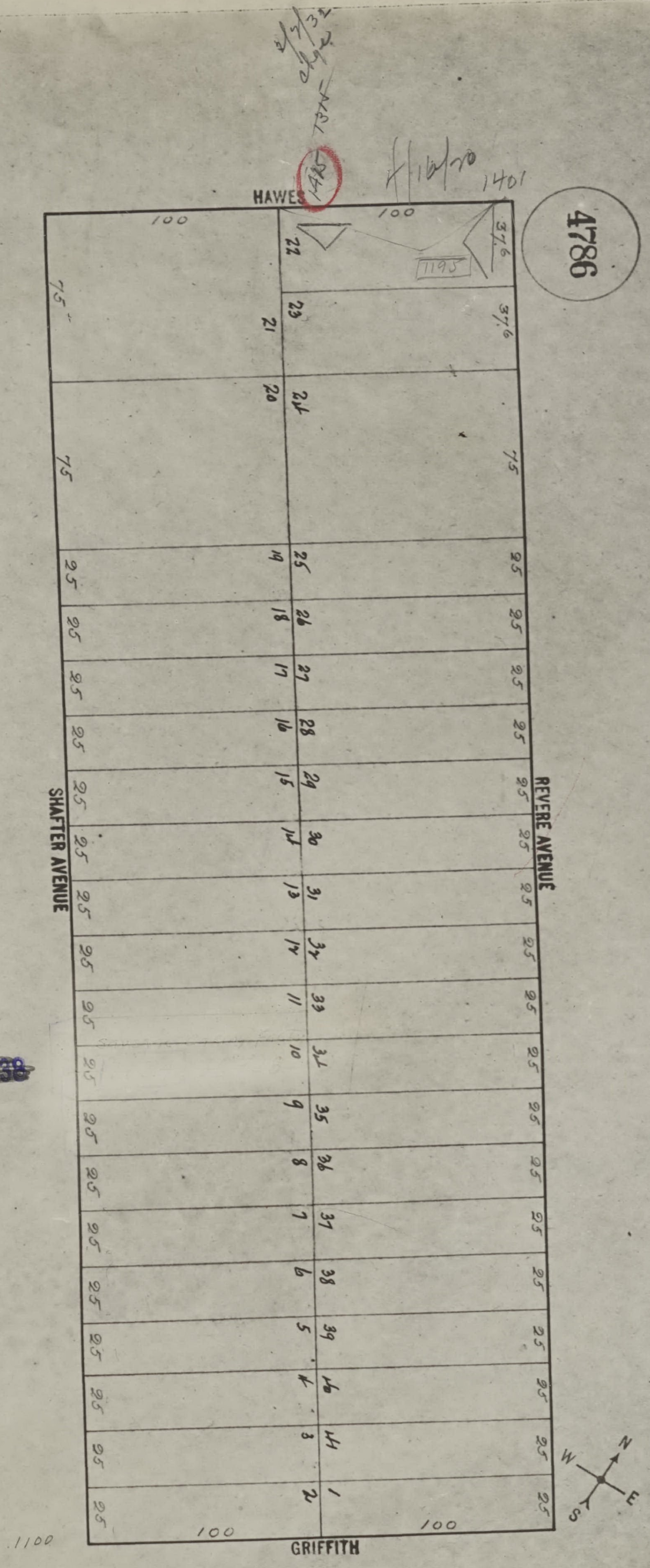
4786
HAWES
REVERE AVENUE
SHAFTER AVENUE
GRIFFITH
1425
1375
1401
1195
1100
100
75
37'6
25
1
2
3
4
5
6
7
8
9
10
11
12
13
14
15
16
17
18
19
20
21
22
23
24
25
26
27
28
29
30
31
32
33
34
35
36
37
38
39
40
41
N
S
E
W

~~JUL 7 1938~~

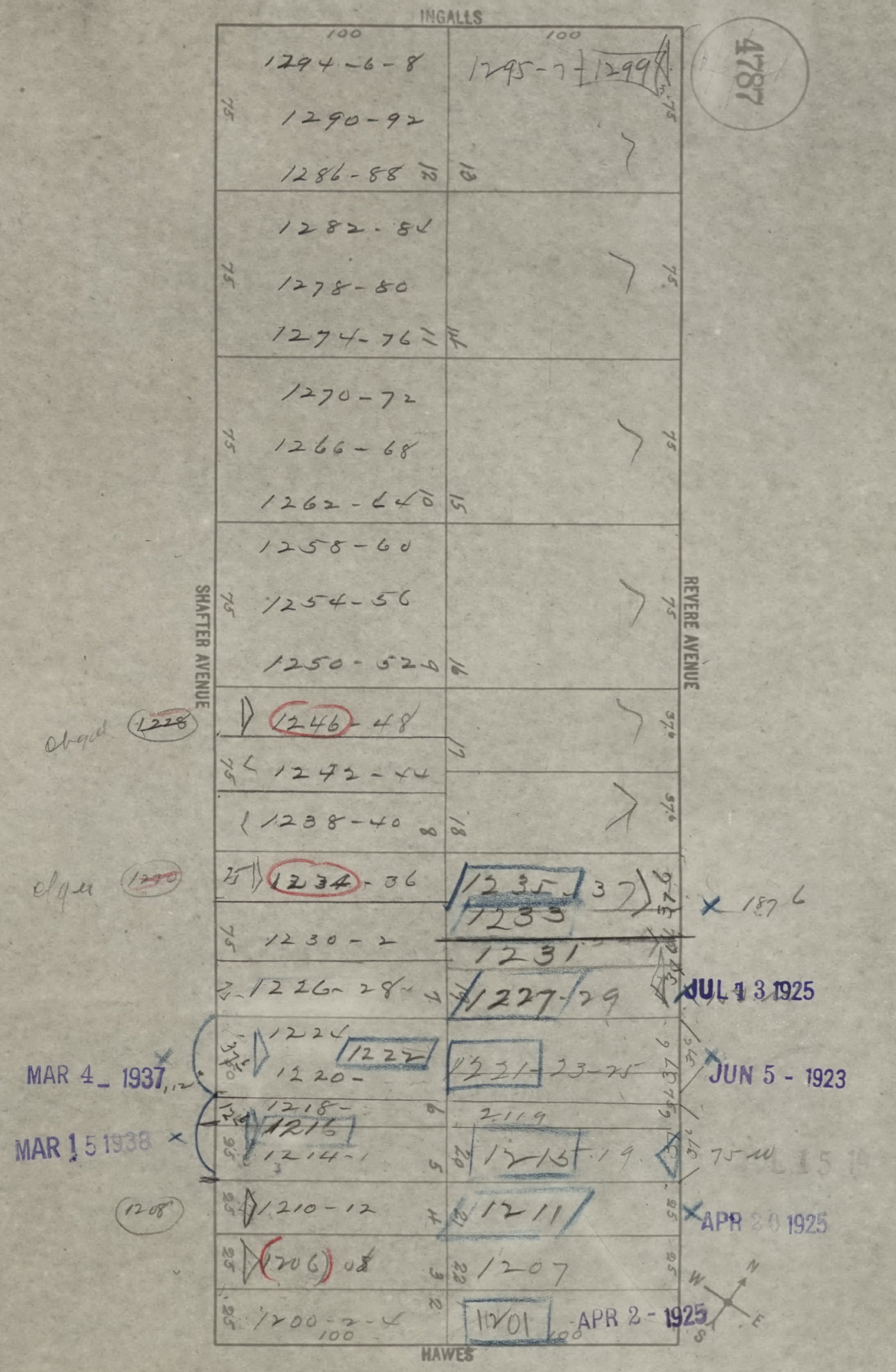
INGALLS
4787
100
100
1294-6-8
1295-7
1299
1290-92
1286-88
1282-84
1278-80
1274-76
1270-72
1266-68
1262-64
1258-60
1254-56
1250-52
SHAFTER AVENUE
REVERE AVENUE
Obgd 1228
1246-48
1242-44
1238-40
Ogu 1230
1234-36
1235-37
1233
1231
x 187
1230-2
1226-28
1227-29
JUL 13 1925
1224
1222
1220-
MAR 4 - 1937
1221-23-25
JUN 5 - 1923
1218-
1216
1214-1
MAR 15 1938
2119
1215-19
75 w
1208
1210-12
1211
APR 20 1925
1206-08
1207
1200-2-4
1201
APR 2 - 1925
100
100
HAWES
N
E
S
W

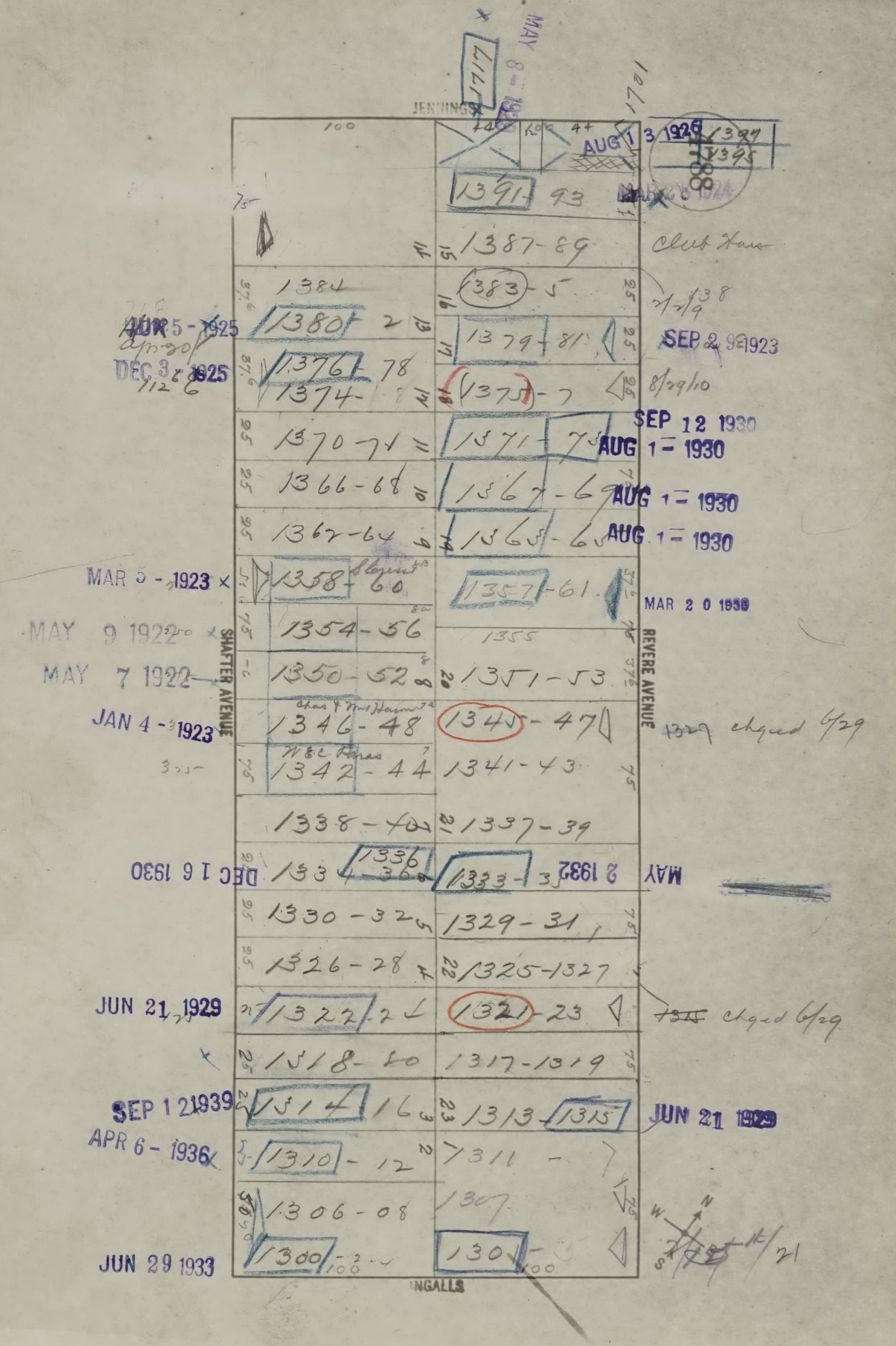
1717
MAY 8 - 1926
1701
JENNINGS
AUG 13 1926
1397
1395
1391-93
1387-89
Club House
1384
1383-5
1380-2
1376-78
1374
1379-81
SEP 29 1923
1375-7
1370-72
1371-75
SEP 12 1930
AUG 1 1930
1366-68
1367-69
AUG 1 1930
1362-64
1363-65
AUG 1 1930
MAR 5 1923
1358-60
1357-61
MAR 20 1930
MAY 9 1922
1354-56
1355
MAY 7 1922
1350-52
1351-53
SHAFTER AVENUE
REVERE AVENUE
JAN 4 1923
1346-48
1345-47
1329 chged 6/29
1342-44
1341-43
1338-40
1337-39
DEC 16 1930
1334-36
1333-35
MAY 2 1932
1330-32
1329-31
1326-28
1325-1327
JUN 21 1929
1322-24
1321-23
~~1325~~ chged 6/29
1318-20
1317-1319
SEP 12 1939
1314-16
1313-1315
JUN 21 1929
APR 6 1936
1310-12
1311
1306-08
1307
JUN 29 1933
1300-2
1301
INGALLS
Jan 19 1931

SAN FRANCISCO
DEPARTMENT OF BUILDING INSPECTION
OFFICIAL COPY

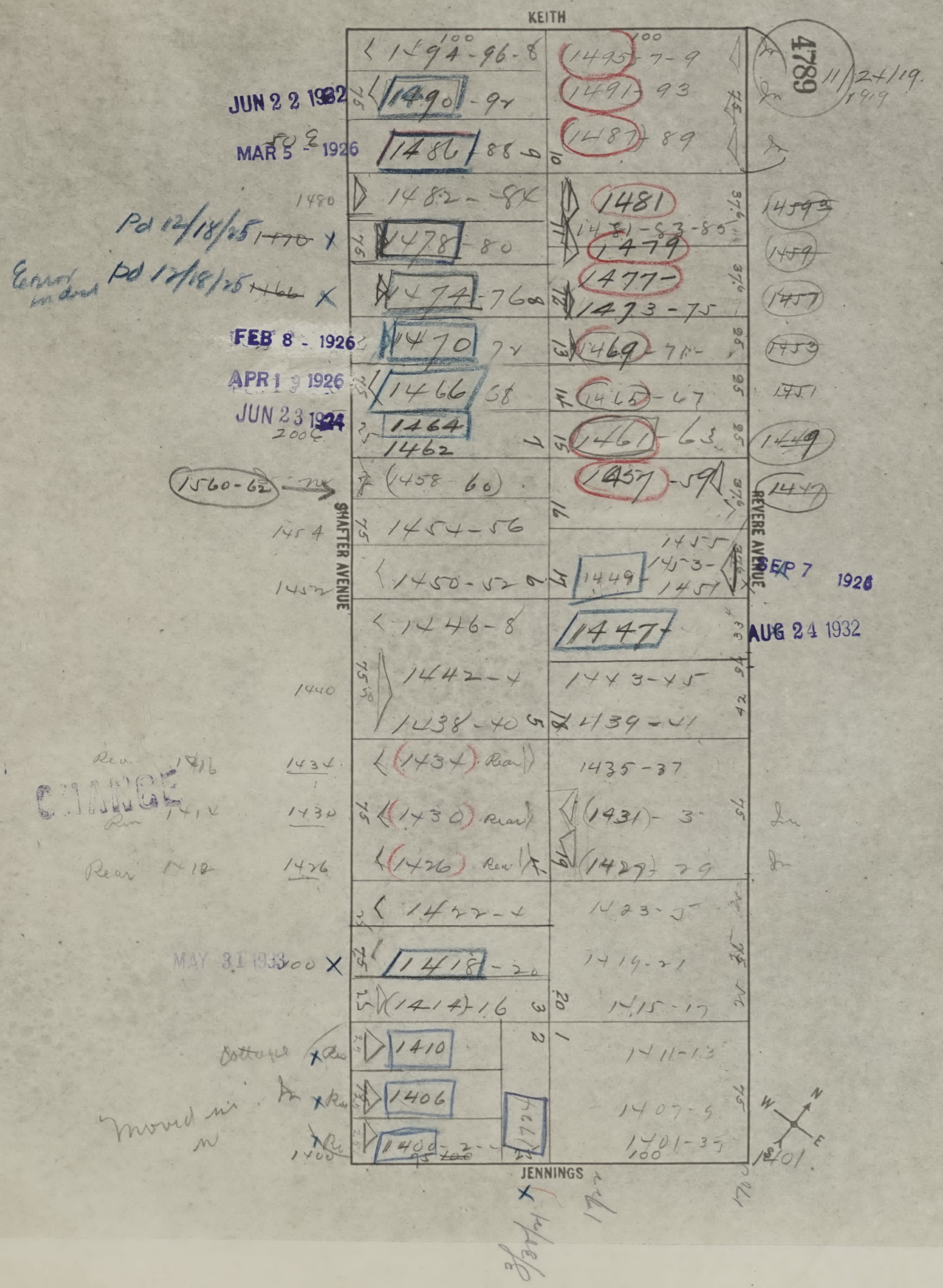
KEITH
4789
11/24/19
1919
SHAFTER AVENUE
REVERE AVENUE
JENNINGS
JUN 2 2 1932
MAR 5 - 1926
FEB 8 - 1926
APR 1 9 1926
JUN 23 1924
SEP 7 1926
AUG 24 1932
MAY 31 1933
Pd 12/18/25
Error in deed
CHANGE
1494-96-8
1490-92
1486-88
1482-84
1478-80
1474-76
1470-72
1466-68
1464
1462
1458-60
1454-56
1450-52
1446-8
1442-4
1438-40
1434 Rear
1430 Rear
1426 Rear
1422-4
1418-20
1414-16
1410
1406
1400-2
1495-7-9
1491-93
1487-89
1481
1481-83-85
1479
1477
1473-75
1469-71
1465-67
1461-63
1457-59
1455
1453
1451
1449
1447
1443-45
1439-41
1435-37
1431-3
1427-29
1423-5
1419-21
1415-17
1411-13
1407-9
1401-3
1560-62
Cottage
Moved in
N
E
W

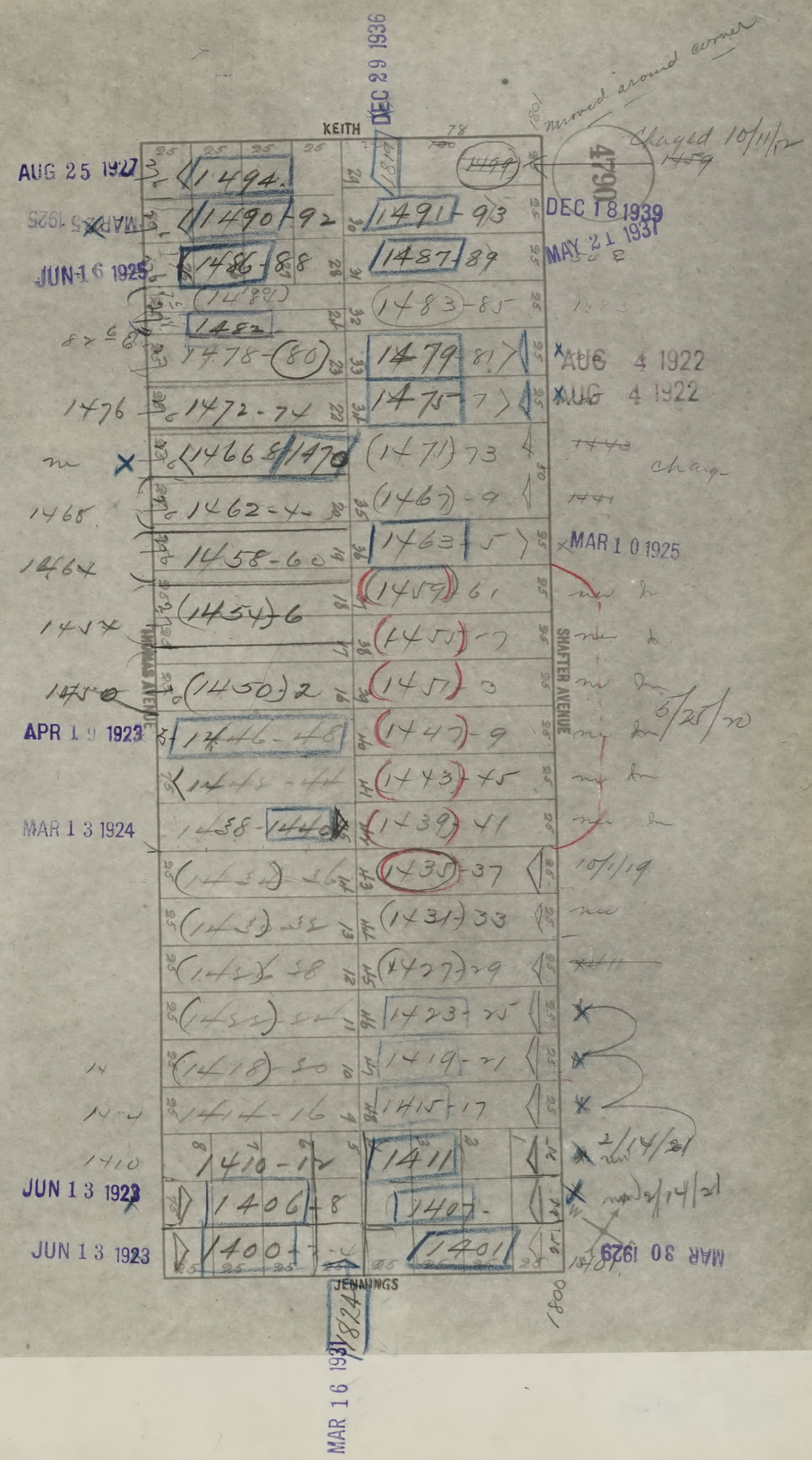
KEITH
THOMAS AVENUE
SHAFTER AVENUE
JENNINGS
DEC 29 1936
AUG 25 1927
MAR 25 1925
JUN 16 1925
DEC 18 1939
MAY 21 1931
AUG 4 1922
AUG 4 1922
MAR 10 1925
APR 19 1923
MAR 13 1924
JUN 13 1923
JUN 13 1923
MAR 30 1929
MAR 16 1931
4790
moved around corner
Changed 10/11/52
1494
1490-92
1491-93
1486-88
1487-89
1483-85
1478-(80)
1479-81
1472-74
1475-77
1466-1470
1471-73
1462-4
1467-9
1458-60
1463-5
1454-6
1459-61
1450-2
1455-7
1446-48
1451-3
1447-9
1438 1440
1443-45
1439-41
1435-37
1431-33
1427-29
1423-25
1418-30
1419-21
1414-16
1415-17
1410-12
1411
1406-8
1407
1400
1401
1476
1468
1464
1457
1450
1410
5/25/20
10/1/19
2/14/21
1800

SAN FRANCISCO
DEPARTMENT OF BUILDING INSPECTION
OFFICIAL COPY

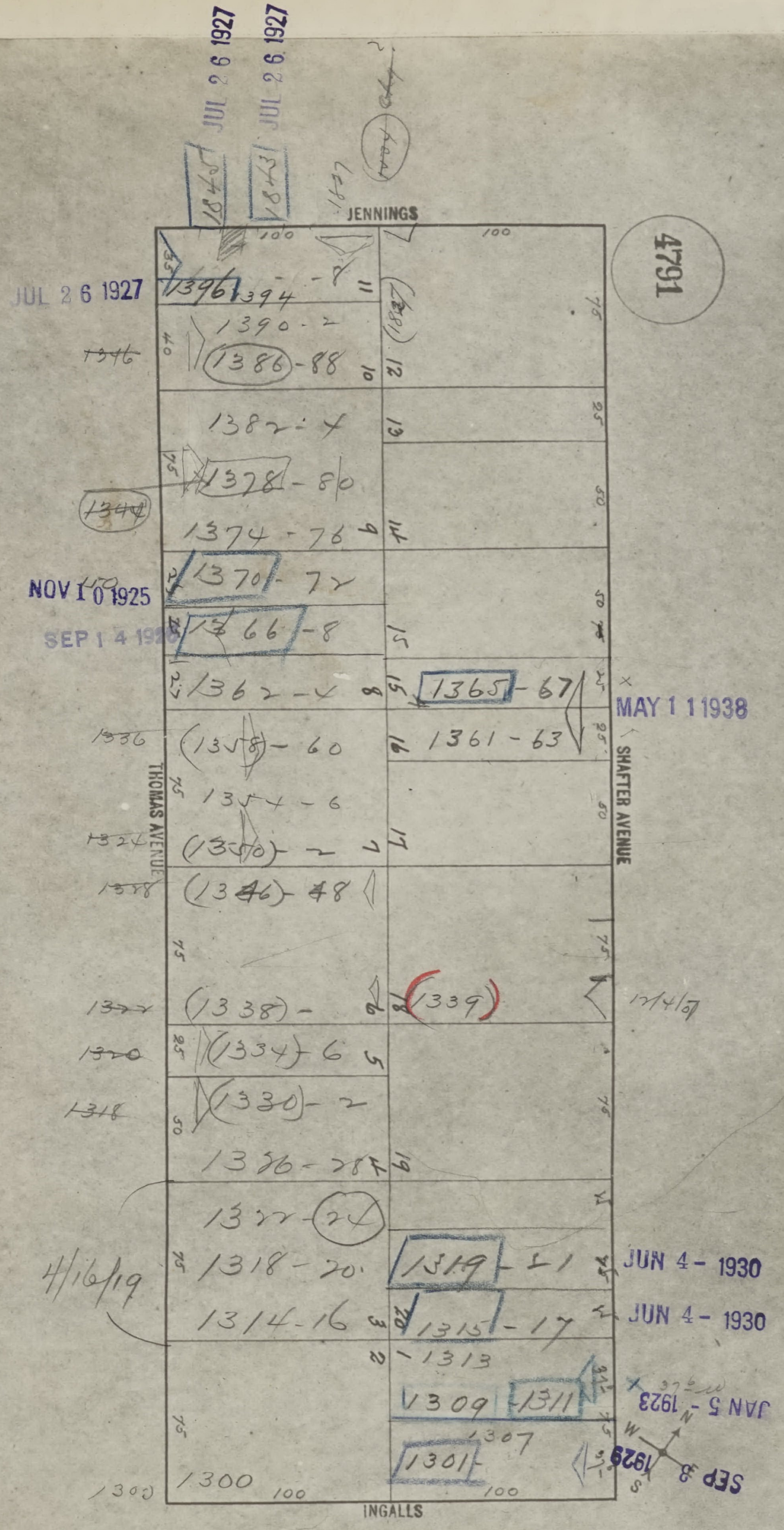
4791
JENNINGS
INGALLS
THOMAS AVENUE
SHAFTER AVENUE
JUL 26 1927
JUL 26 1927
JUL 26 1927
NOV 10 1925
SEP 14 1925
MAY 11 1938
JUN 4 - 1930
JUN 4 - 1930
JAN 5 - 1923
SEP 8 1928
1396
1394
1390-2
1386-88
1382-4
1378-80
1374-76
1370-72
1366-8
1362-4
1358-60
1354-6
1350-2
1346-48
1338
1334-6
1330-2
1326-28
1322-24
1318-20
1314-16
1300
1365-67
1361-63
1339
1319-21
1315-17
1313
1309
1311
1307
1301
4/16/19
100
100
100
100
N
S
W

SAN FRANCISCO
DEPARTMENT OF BUILDING INSPECTION
OFFICIAL COPY

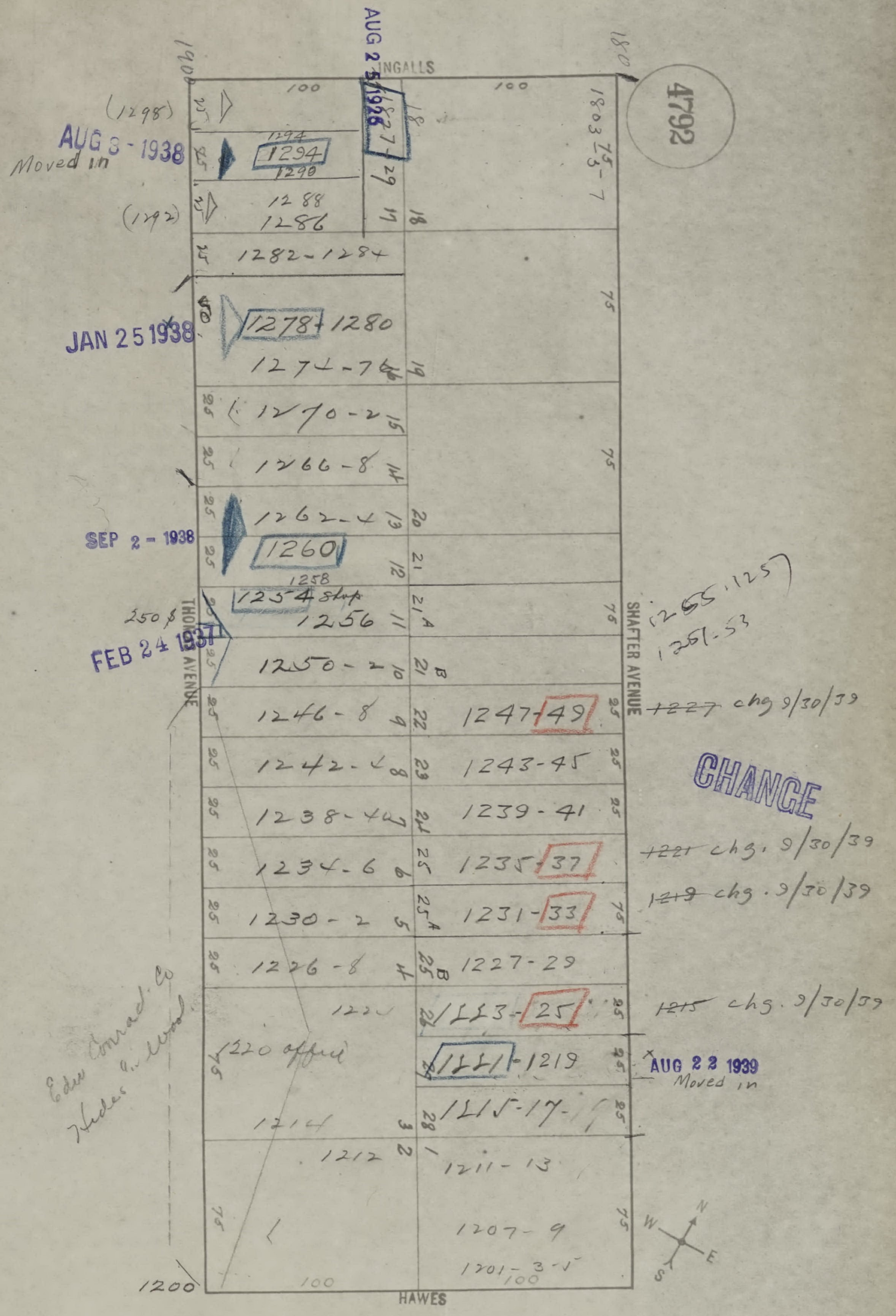
4792
INGALLS
THORNE AVENUE
SHAFTER AVENUE
HAWES
1900
1800
1200
100
(1298)
AUG 3 - 1938 Moved in
1294
1290
(1292)
1288
1286
1282-1284
JAN 25 1938
1278-1280
1274-76
1270-2
1266-8
SEP 2 - 1938
1262-4
1260
1258
1254 Shop
250 $
FEB 24 1937
1256
1250-2
1246-8
1242-4
1238-40
1234-6
1230-2
1226-8
1222
1220 office
1214
1212
AUG 25 1926
1827
1803-5-7
1255-1257
1251-53
1247-49
~~1227~~ chg 9/30/39
1243-45
CHANGE
1239-41
1235-37
~~1221~~ chg. 9/30/39
1231-33
~~1219~~ chg. 9/30/39
1227-29
1223-25
~~1215~~ chg. 9/30/39
1221-1219
AUG 23 1939 Moved in
1215-17
1211-13
1207-9
1201-3-5
Edw Conrad Co Hides & Wool
N
E
S
W

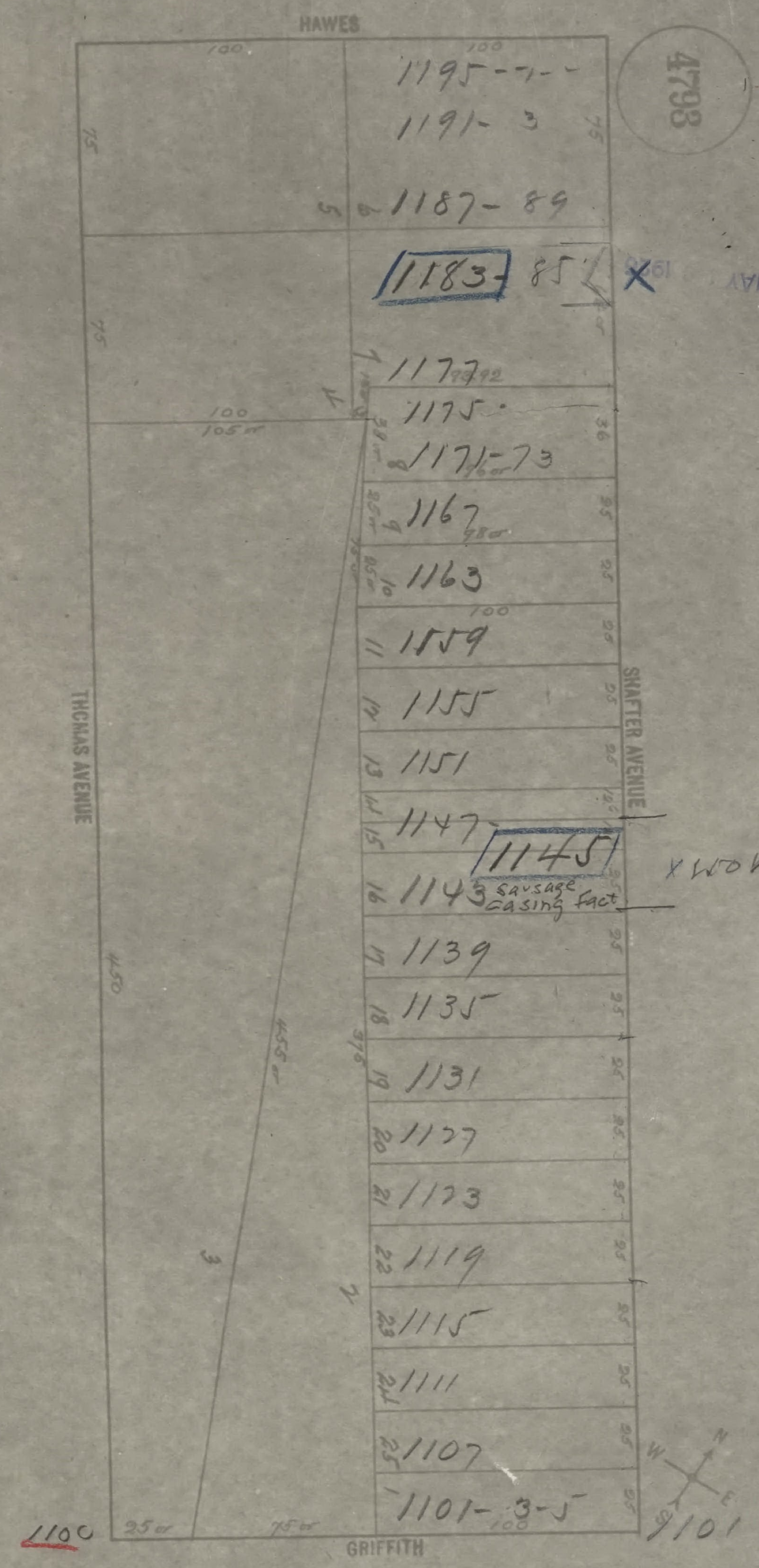
HAWES
4798
100
100
75
75
75
1195
1191-3
5
6
1187-89
1183-85
7
1177
1175
100
105
36
8
1171-73
9
1167
25
10
1163
100
11
1159
SHAFTER AVENUE
THOMAS AVENUE
12
1155
13
1151
14
1147
15
1145
16
1143
sausage casing fact
17
1139
18
1135
450
19
1131
20
1127
21
1123
22
1119
23
1115
24
1111
25
1107
1101-3-5
1100
1101
25
75
100
GRIFFITH
N
W
E
S

SAN FRANCISCO DEPARTMENT OF BUILDING INSPECTION
OFFICIAL COPY


GRIFFITH
4794
100
100
25
25
25
25
55
100
3
4
5
6
2
7
110
220
110
100
40
THOMAS AVENUE
SHAFTER AVENUE
545
455
1
1000
200
FITCH
N
E
S
W

OFFICIAL COPY
SAN FRANCISCO DEPARTMENT OF BUILDING INSPECTION

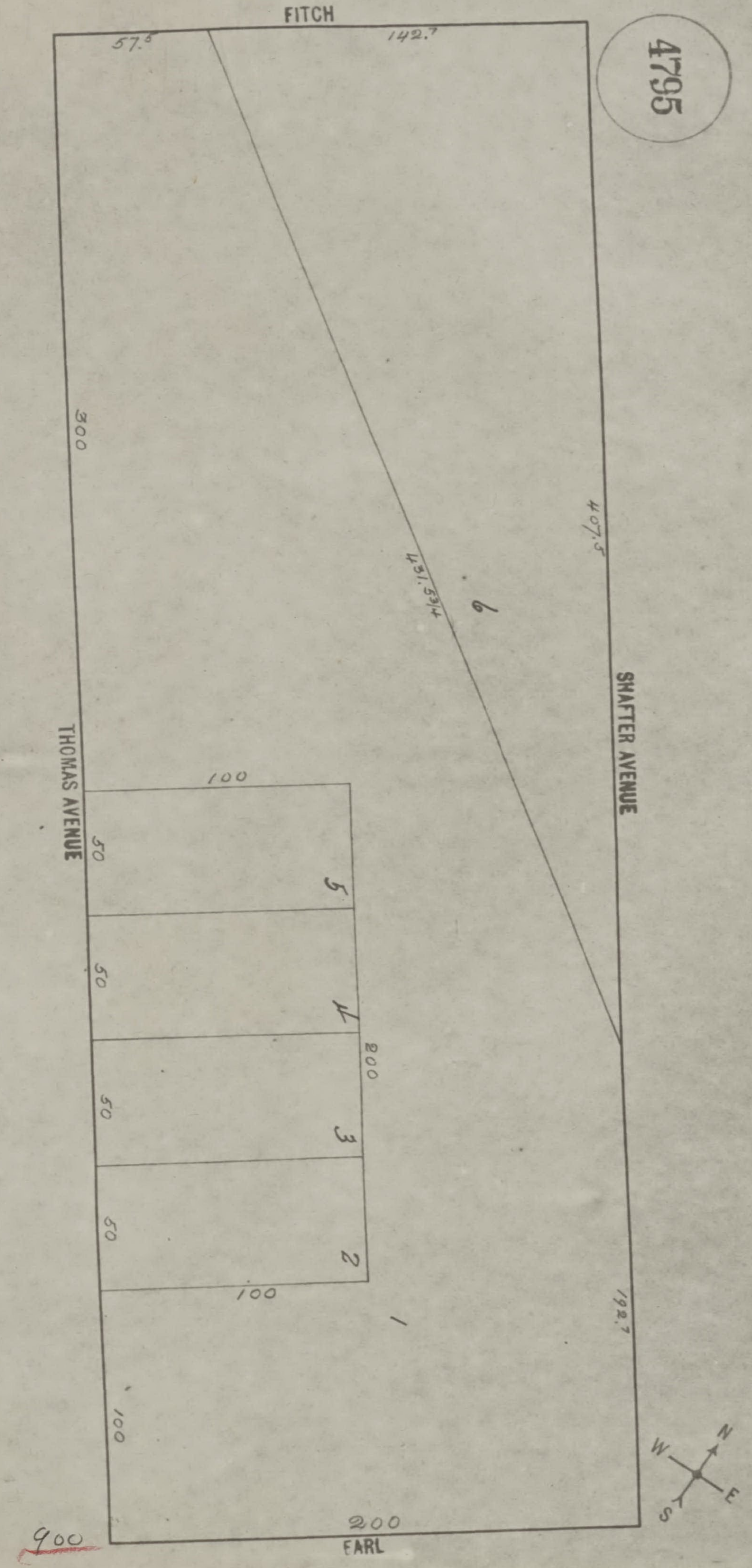
4795
FITCH
57.5
142.9
300
407.5
431.53¼
6
SHAFTER AVENUE
THOMAS AVENUE
100
50
5
50
4
200
50
3
50
2
100
1
192.7
100
200
EARL
900
N
E
S
W

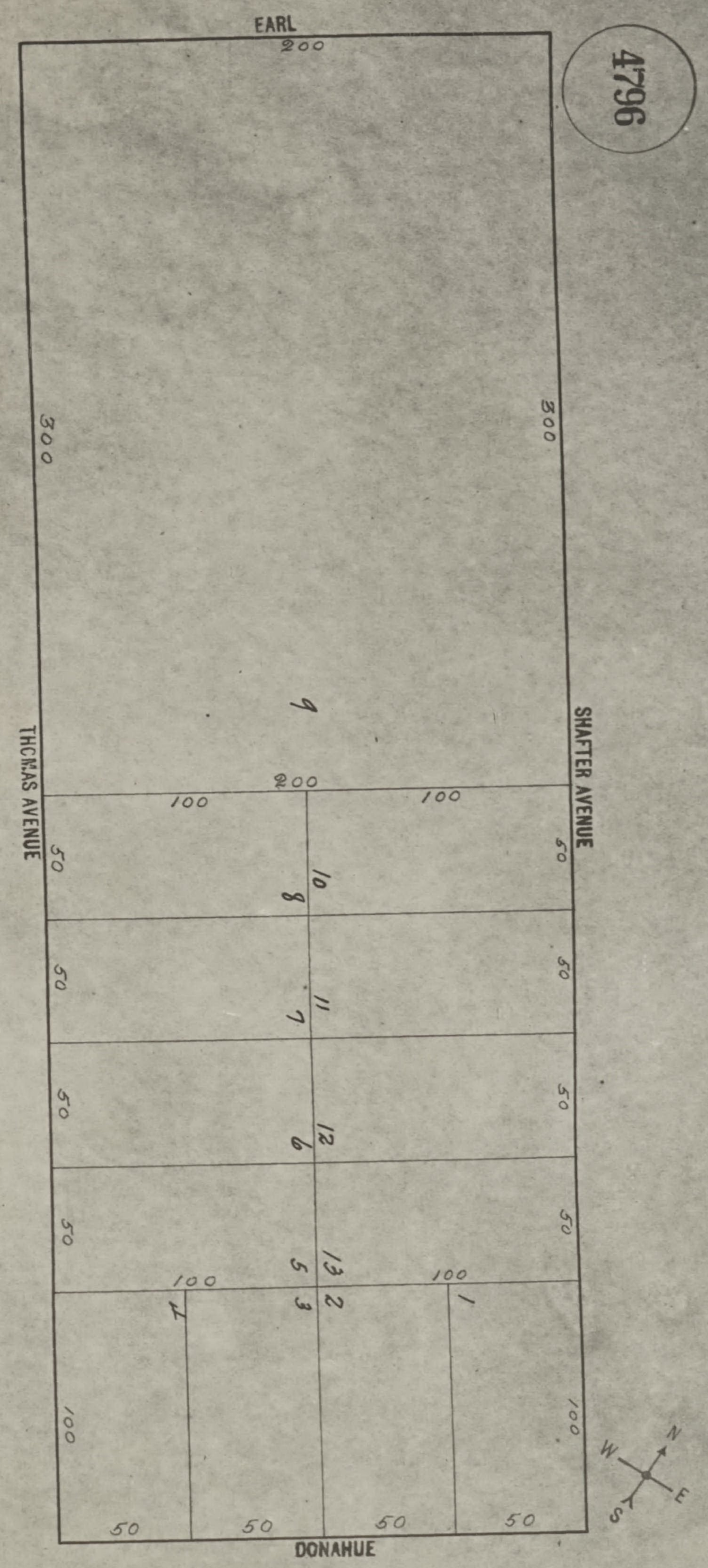
4796
EARL
200
300
300
SHAFTER AVENUE
THOMAS AVENUE
DONAHUE
9
200
100
100
10
8
11
7
12
6
13
5
2
3
4
1
50
50
50
50
50
50
50
50
100
100
100
100
50
50
50
50
N
E
S
W

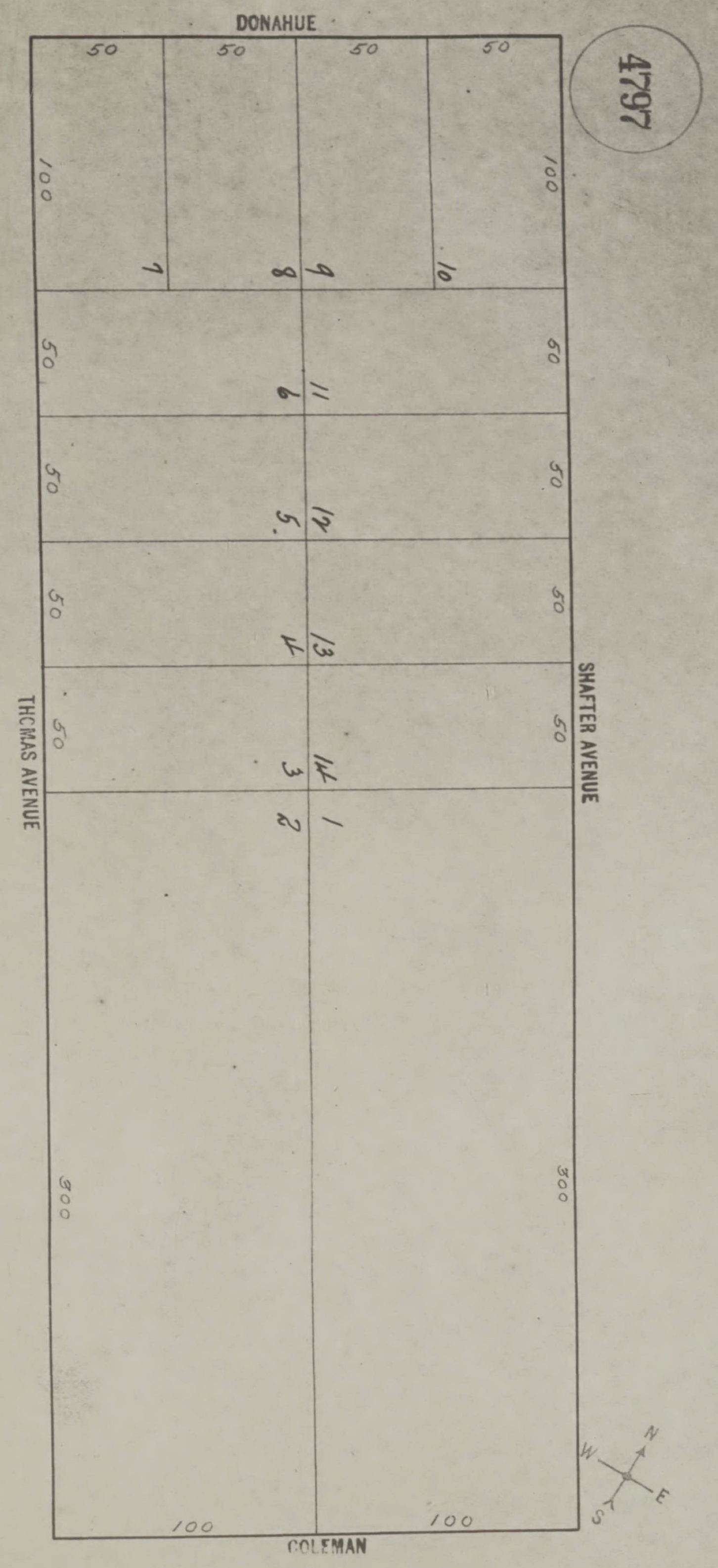
4797
DONAHUE
SHAFTER AVENUE
THOMAS AVENUE
COLEMAN
50
50
50
50
100
100
300
300
100
100
1
2
3
4
5
6
7
8
9
10
11
12
13
14
N
E
S
W


4798
COLEMAN
200
SHAFTER AVENUE
600
THOMAS AVENUE
600
200
BOALT
N
E
S
W


4799
BOALT
200
THOMAS AVENUE
600
SHAFTER AVENUE
600
200
ALVORD
N
E
S
W

PRINTERS · LITHOGRAPHERS ·
A. CARLISLE & CO.
645 HARRISON ST.
· SAN FRANCISCO 7 ·
TO DUPLICATE THIS ORDER REFER TO
Nº 620557